

MERIDIAN OF VIRGINIA STATE
PLANE COORDINATE SYSTEM
NAD 83 SOUTH ZONE

PROPERTY OF
CITY OF ROANOKE

TAX NO. 4340102
D.B. 839, PG. 290

BENNINGTON STREET, S.E.

PROPOSED SANITARY SEWER
MANHOLE RR-211








**NEW SANITARY
SEWER EASEMENT**
55,561 SQ. FT.
BOUNDED BY CORNERS
6 THRU 19 TO 6

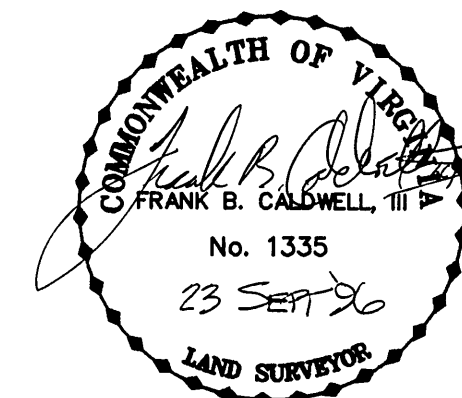
CENTERLINE OF PROPOSED
SANITARY SEWER LINE

OWNERSHIP UNKNOWN

ROANOKE RIVER

LEGEND

-  POWER POLE
-  OVERHEAD LINES
-  EXISTING SANITARY
SEWER MANHOLE
-  SANITARY SEWER LINE
-  PROPERTY LINE
-  NEW SEWER EASEMENT
-  ELECTRIC TOWER



EASEMENT PLAT FOR
CITY OF ROANOKE
SHOWING A NEW SANITARY SEWER EASEMENT
ACROSS PROPERTY OF
CITY OF ROANOKE

ROANOKE, VIRGINIA

T. P. PARKER & SON
ENGINEERS - SURVEYORS - PLANNERS

TAX NO.: 4340101
4340102

DRAWN: DAP
CALC.: DAP
CITY PLAN NO. 6312-DDDD

SCALE: 1" = 50'
SEPTEMBER 13, 1996
W.O.: 95-0024

