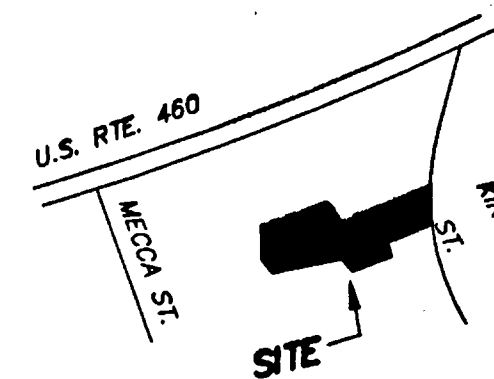


LEGEND:
APCO. = APPALACHIAN POWER COMPANY
CL = CENTERLINE
BLDG = BUILDING

THIS IS AN ORIGINAL SIZE PLAT AND HAS NOT BEEN REDUCED.

M.B. 1, PG. 2212



VICINITY MAP

PROPERTY OF
F. & D. LAND COMPANY
TAX No. 7090502
D.B. 1497, PG. 1000

PROPERTY OF
GLADE CREEK STATION, L.P.
TAX No. 7090523
INST. NO. 970022875

PROPERTY OF
JERRY B. SHAW, et al
TAX No. 7090309
D.B. 1759, PG. 399

PROPERTY OF
I.D. & LALITA I. PATEL
TAX No. 7090507
D.B. 1451, PG. 1505

PROPERTY OF
LITTON SYSTEMS, INC
TAX No. 7090510
D.B. 1718, PG. 1788

PROPERTY OF
TAYLOR HOUSE, LLC
TAX NO. 7090514
INST. NO. 990014034

PROPERTY OF
HICKORY WOODS APARTMENTS LLC
TAX NO. 7090522
D.B. 1730, PG. 545

TRACT "A"
PROPERTY OF
GLADE CREEK STATION, L.P.
TAX NO. 7090501
INST. NO. 970022875

THIS PLAT DOES NOT CONSTITUTE A
SUBDIVISION UNDER THE CITY OF
ROANOKE SUBDIVISION ORDINANCE

ELECTRIC EASEMENT PLAT
FOR
GLADE CREEK STATION II, L.P.


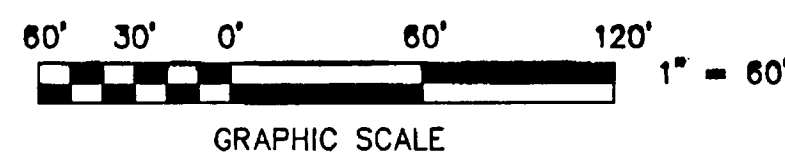
SHOWING NEW ELECTRIC EASEMENT
BEING GRANTED TO APPALACHIAN POWER COMPANY
SITUATE KING STREET, N.E.
CITY OF ROANOKE, VIRGINIA

TAX # 7090501
DRAWN: Z-LRD-8
CALC: LRD
W.O. 00-1318

DATE: NOVEMBER 19, 1998
SCALE: 1" = 60'
REV: FEBRUARY 22, 2000
REV: JANUARY 10, 2001



T.P. PARKER & SON
ENGINEERS
SURVEYORS
PLANNERS
540-367-1153



M.B. 1, PG. 2212

IN THE CLERK'S OFFICE OF THE CIRCUIT COURT OF THE CITY
OF ROANOKE, VIRGINIA THIS MAP WAS PRESENTED WITH THE
CERTIFICATE OF ACKNOWLEDGEMENT THERETO ATTACHED
ADMITTED TO RECORD AT 10:47 O'CLOCK A.M. ON
THIS 9 DAY OF Feb 2001.

TESTE: ARTHUR B. CRUSH, III
CLERK
BY: *John T. Parker*
DEPUTY CLERK

CLOSED BY LRD