
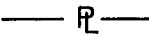




**NOTE:**  
EASEMENT LIES ENTIRELY IN FEMA FLOODWAY.

**NOTES:**  
1. THIS PLAT IS BASED ON TITLE REPORT DATED MAY 8, 2001.  
2. THIS PLAT REPRESENTS A COMPOSITE OF DEEDS, PLATS, CALCULATED INFORMATION AND FIELD TIES TO PROPERTY BOUNDARIES TO LOCATE THE POSITION OF THE PROPERTY IN RELATION TO THE BOUNDARIES. THIS SURVEY DOES NOT REFLECT A COMPLETE AND ACCURATE BOUNDARY SURVEY OF THE SUBJECT PROPERTIES.

**LEGEND:**

-  EASEMENT AREA
-  PROPERTY LINE
-  S.S.E. SANITARY SEWER EASEMENT
-  EDGE OF RIVER

MERIDIAN OF VIRGINIA STATE  
PLANE COORDINATE SYSTEM  
SOUTH ZONE  
NAD83



PROPERTY OF  
**TROMPETER BROTHERS, L.C.**  
**PHILIP TROMPETER &  
CONSTANCE T. HAUSMAN  
AS LIFE TENANT**  
TAX NO. 122-1406  
W.B. 37, PG. 168  
W.B. 41, PG. 1095  
**HANNAH TRAILER PARK**

HANNAH CIRCLE, S.W. (PRIVATE)

ROANOKE RIVER

OWNERSHIP UNKNOWN


PROPERTY OF  
**CITY OF ROANOKE**  
TAX NO. 123-0725

OWNERSHIP UNKNOWN

NORFOLK & WESTERN RAILWAY BELT LINE

ROANOKE RIVER

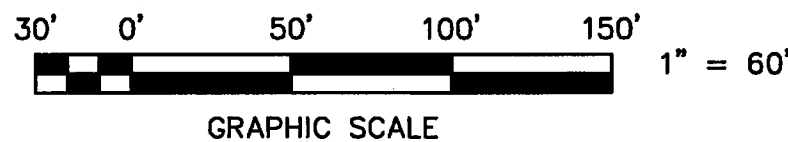
20,700± SQ. FT.  
**PROPERTY BEING A  
RESERVATION EASEMENT**  
BOUNDED BY CORNERS  
1 THRU 11 TO 1



IN THE CLERK'S OFFICE OF THE CIRCUIT COURT OF THE CITY OF ROANOKE, VIRGINIA  
THIS MAP WAS PRESENTED WITH THE CERTIFICATE OF ACKNOWLEDGMENT THERETO ATTACHED  
ADMITTED TO RECORD AT 3:30 O'CLOCK P.M. ON THIS 27th DAY OF July, 2001.

TESTE: ARTHUR B. CRUSH, III  
CLERK

BY: [Signature]  
DEPUTY CLERK



<b>TPP&amp;S</b> T. P. PARKER & SON ENGINEERS 816 Boulevard SURVEYORS Post Office Box 39 PLANNERS Salem, Virginia 24153  W.O.: 98-1195 TAX # 123-0725 N.B. NVA DRAWN JTP, JR. CALC. CHK'D JTP CLOSED: JTP, JR.	<b>OFFICE OF CITY ENGINEER</b> <b>ROANOKE VIRGINIA</b> ROANOKE RIVER FLOOD REDUCTION PROJECT SHOWING A RESERVATION EASEMENT BY <b>THE CITY OF ROANOKE</b> FROM <b>THE CITY OF ROANOKE</b> THE CITY OF ROANOKE, VIRGINIA	
	SCALE: 1" = 60'	APPROVED: <u>[Signature]</u> 7/27/01 CITY ENGINEER
	DATE: 22 MAY 2001	
	PLAN NO. 6444-113	