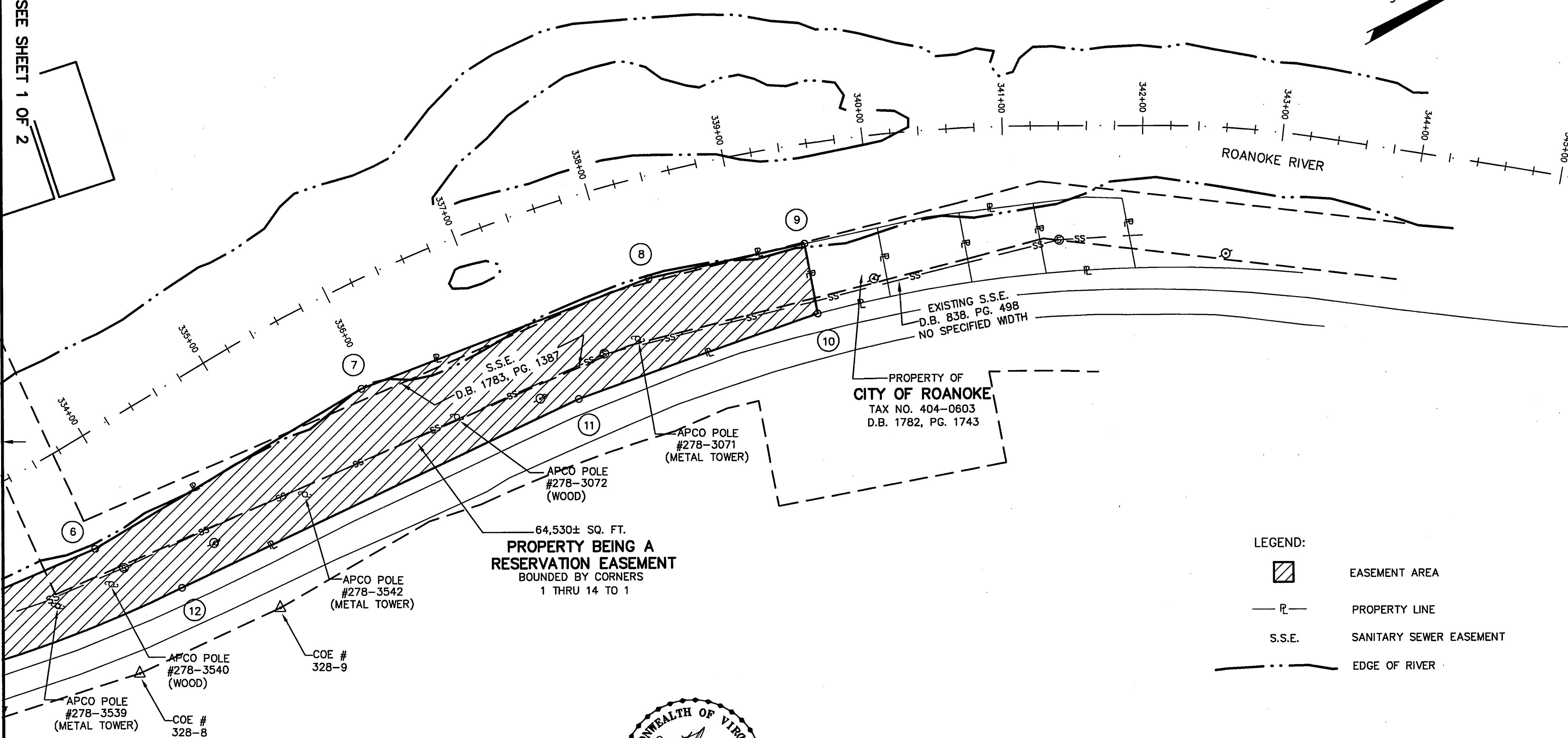



MATCH LINE - SEE SHEET 1 OF 2

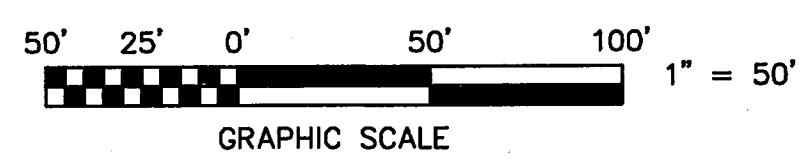
MERIDIAN OF VIRGINIA STATE
PLANE COORDINATE SYSTEM
SOUTH ZONE



- LEGEND:
- EASEMENT AREA
 - PROPERTY LINE
 - S.S.E. SANITARY SEWER EASEMENT
 - EDGE OF RIVER



0661



| | | |
|---|--|---------------|
| TPP&S T. P. PARKER & SON ENGINEERS 816 Boulevard SURVEYORS Post Office Box 39 PLANNERS Salem, Virginia 24153 W.O.: 98-1195 TAX # 404-0602 N.B. N/A DRAWN JTP, JR. CALC. CHK'D JTP CLOSED: JTP, JR. | OFFICE OF CITY ENGINEER ROANOKE VIRGINIA ROANOKE RIVER FLOOD REDUCTION PROJECT SHOWING A RESERVATION EASEMENT BY THE CITY OF ROANOKE FROM THE CITY OF ROANOKE THE CITY OF ROANOKE, VIRGINIA | |
| | SCALE: 1" = 50' | APPROVED: |
| | DATE: 9 MAY 2001 | CITY ENGINEER |
| | PLAN NO. 6444-096 | |