

MATCH LINE - SEE SHEET 1 OF 2

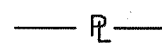
THIS IS AN ORIGINAL SIZE PLAT AND HAS NOT BEEN REDUCED.

M.B. 1 PG. 2400

LEGEND:



EASEMENT AREA



PROPERTY LINE

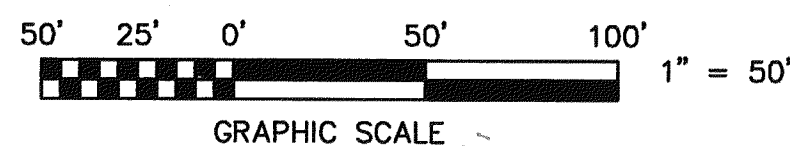

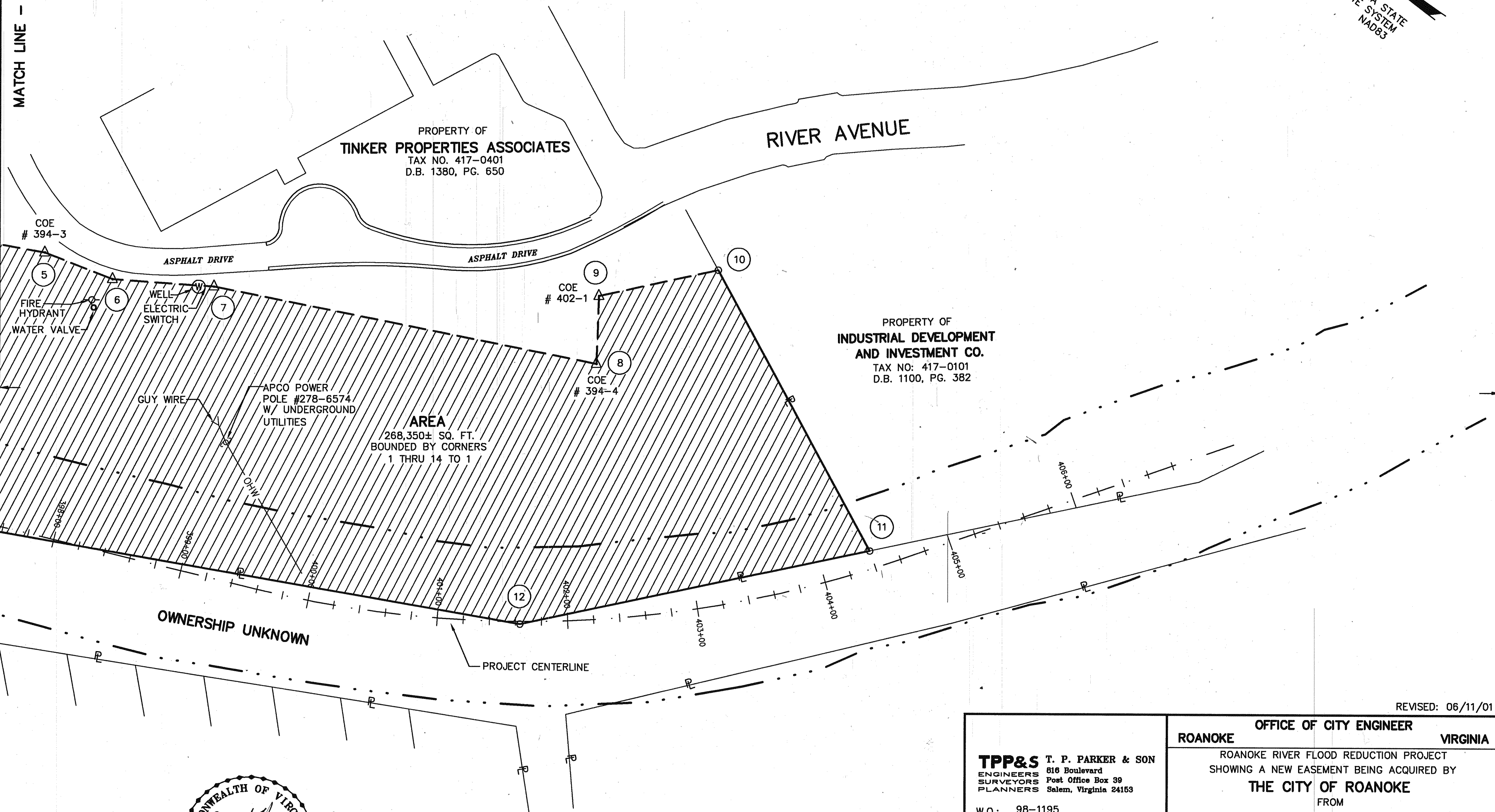
S.S.E.

SANITARY SEWER EASEMENT



EDGE OF RIVER

MERIDIAN OF VIRGINIA STATE
PLANE COORDINATE SYSTEM
SOUTH ZONE
NAD83



REVISED: 06/11/01

TPP&S ENGINEERS SURVEYORS PLANNERS T. P. PARKER & SON 816 Boulevard Post Office Box 39 Salem, Virginia 24153 W.O.: 98-1195 TAX # 417-0401 N.B. <u>N/A</u> DRAWN <u>JTP, JR.</u> CALC. <u>CHK'D JTP</u> CLOSED: <u>JTP, JR.</u>	OFFICE OF CITY ENGINEER ROANOKE VIRGINIA	
	ROANOKE RIVER FLOOD REDUCTION PROJECT SHOWING A NEW EASEMENT BEING ACQUIRED BY THE CITY OF ROANOKE FROM TINKER PROPERTIES ASSOCIATES THE CITY OF ROANOKE, VIRGINIA	
	SCALE: 1" = 50' DATE: 27 MARCH 2001 PLAN NO. 6444-017	APPROVED: CITY ENGINEER
	SHEET 2 OF 2 M.B. <u>1</u> PG. <u>2400</u>	

0661 - 0662