
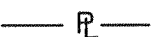




MATCH LINE - SEE SHEET 1 OF 2


LEGEND:

-  EASEMENT AREA
 PROPERTY LINE
 SANITARY SEWER EASEMENT
 EDGE OF RIVER

MERIDIAN OF VIRGINIA STATE
 PLANE COORDINATE SYSTEM
 SOUTH ZONE
 NAD83

NOTES:

1. THIS PLAT IS BASED ON TITLE REPORT DATED MAY 8, 2001.
2. THIS PLAT REPRESENTS A COMPOSITE OF DEEDS, PLATS, CALCULATED INFORMATION AND FIELD TIES TO PROPERTY BOUNDARIES TO LOCATE THE POSITION OF THE PROPERTY IN RELATION TO THE BOUNDARIES. THIS SURVEY DOES NOT REFLECT A COMPLETE AND ACCURATE BOUNDARY SURVEY OF THE SUBJECT PROPERTIES.



272,100 SQ. FT.
 PROPERTY BEING A
 RESERVATION EASEMENT
 BOUNDED BY CORNERS
 1 THRU 19 TO 1

PROPERTY OF
 NORFOLK SOUTHERN CORP.
 TAX NO. 141-0703
 D.B. 182, PG. 126

THIS PLAT SUPERCEDES PLAT RECORDED IN M.B. 1 PG. 2296 AND 2297.

REVISED: 09/04/01

TPP&S T. P. PARKER & SON
 816 Boulevard
 Post Office Box 39
 Salem, Virginia 24153
 ENGINEERS
 SURVEYORS
 PLANNERS

W.O.: 98-1195

TAX # 114-0601

N.B. N/A DRAWN JTP, JR.

CALC. CHK'D JTP

CLOSED: JTP, JR.

OFFICE OF CITY ENGINEER
 ROANOKE VIRGINIA

ROANOKE RIVER FLOOD REDUCTION PROJECT
 SHOWING A RESERVATION EASEMENT BY
 THE CITY OF ROANOKE
 FROM

THE CITY OF ROANOKE
 THE CITY OF ROANOKE, VIRGINIA

SCALE: 1" = 50'

DATE: 10 MAY 2001

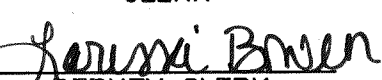
PLAN NO. 6444-1074

APPROVED:


 CITY ENGINEER

IN THE CLERK'S OFFICE OF THE CIRCUIT COURT OF THE CITY OF ROANOKE, VIRGINIA
 THIS MAP WAS PRESENTED WITH THE CERTIFICATE OF ACKNOWLEDGMENT THERETO ATTACHED
 ADMITTED TO RECORD AT 3:07 O'CLOCK P.M. ON THIS 11 DAY OF June, 2002.

TESTE: ARTHUR B. CRUSH, III
 CLERK

BY: 
 DEPUTY CLERK

