

KNOW ALL MEN BY THESE PRESENTS TO WIT:

THAT THE RESCUE MISSION OF ROANOKE, INC. IS THE FEE SIMPLE OWNER OF THE LAND SHOWN HEREON BOUNDED BY CORNERS 1 TO 6 TO 1 INCLUSIVE, AND IS ALL OF THE LAND CONVEYED TO SAID OWNER BY DEED RECORDED IN THE CLERK'S OFFICE OF THE CIRCUIT COURT OF THE CITY OF ROANOKE, VIRGINIA, IN INSTRUMENT NO. 070006527.


THE PLATTING OF THE LAND SHOWN HEREON AND THE DEDICATION OF EASEMENTS IS WITH THE FREE CONSENT AND IN ACCORDANCE WITH THE DESIRE OF THE UNDERSIGNED OWNER AS REQUIRED BY SECTION 15.2-2240 THROUGH 15.2-2279 OF THE CODE OF VIRGINIA (1950) AS AMENDED, AND THE SUBDIVISION ORDINANCE OF THE CITY OF ROANOKE, VIRGINIA.

Joy Sylvester-Johnson
Joy Sylvester-Johnson, CEO
RESCUE MISSION OF ROANOKE, INC.

STATE OF VIRGINIA
COMMONWEALTH AT LARGE:

I, Deborah J. Cooper, A NOTARY PUBLIC IN AND FOR THE AFORESAID STATE, DO HEREBY CERTIFY THAT Nancy Jay Sylvester-Johnson WHOSE NAME IS SIGNED TO THE FOREGOING INSTRUMENT, HAS PERSONALLY APPEARED BEFORE ME AND ACKNOWLEDGED THE SAME ON THIS 14th DAY OF November, 2008.

Deborah J. Cooper
NOTARY PUBLIC MY COMMISSION EXPIRES Feb 28, 2012
REGISTRATION # 338324



Tom Carr Nov. 14, 2008
AGENT FOR THE CITY OF ROANOKE, VIRGINIA PLANNING COMMISSION DATE

CLERK'S STATEMENT:

IN THE CLERK'S OFFICE FOR THE CIRCUIT COURT OF ROANOKE, VIRGINIA THIS MAP WAS PRESENTED AND WITH THE CERTIFICATION OF ACKNOWLEDGMENT THERETO ANNEXED, TO RECORD AT 3:17 O'CLOCK P.M. ON THIS THE 14 DAY OF November, 2008 AND RECORDED IN MAP BOOK 1, PAGE 3416.

BY: BRENDA S. HAMILTON, CLERK
CLERK
Brenda S. Hamilton
DEPUTY CLERK

THIS PLAT HAS BEEN PREPARED WITHOUT THE BENEFIT OF A TITLE REPORT AND DOES NOT NECESSARILY INDICATE ALL ENCUMBRANCES ON THE PROPERTY.

I HEREBY CERTIFY THAT THIS PLAT IS FROM A CURRENT FIELD SURVEY AND IS CORRECT TO THE BEST OF MY KNOWLEDGE AND BELIEF.

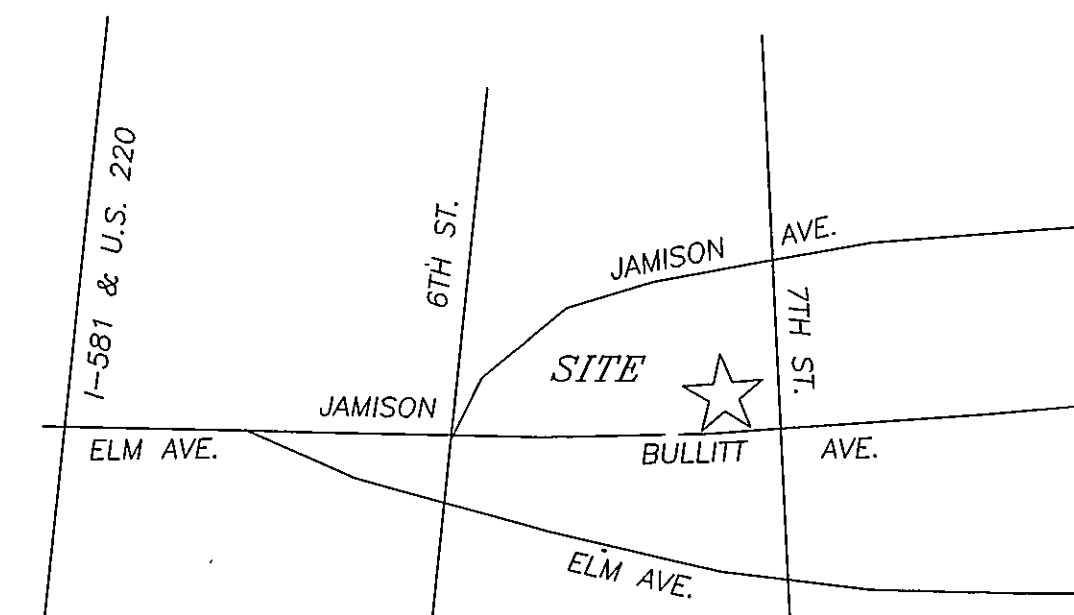
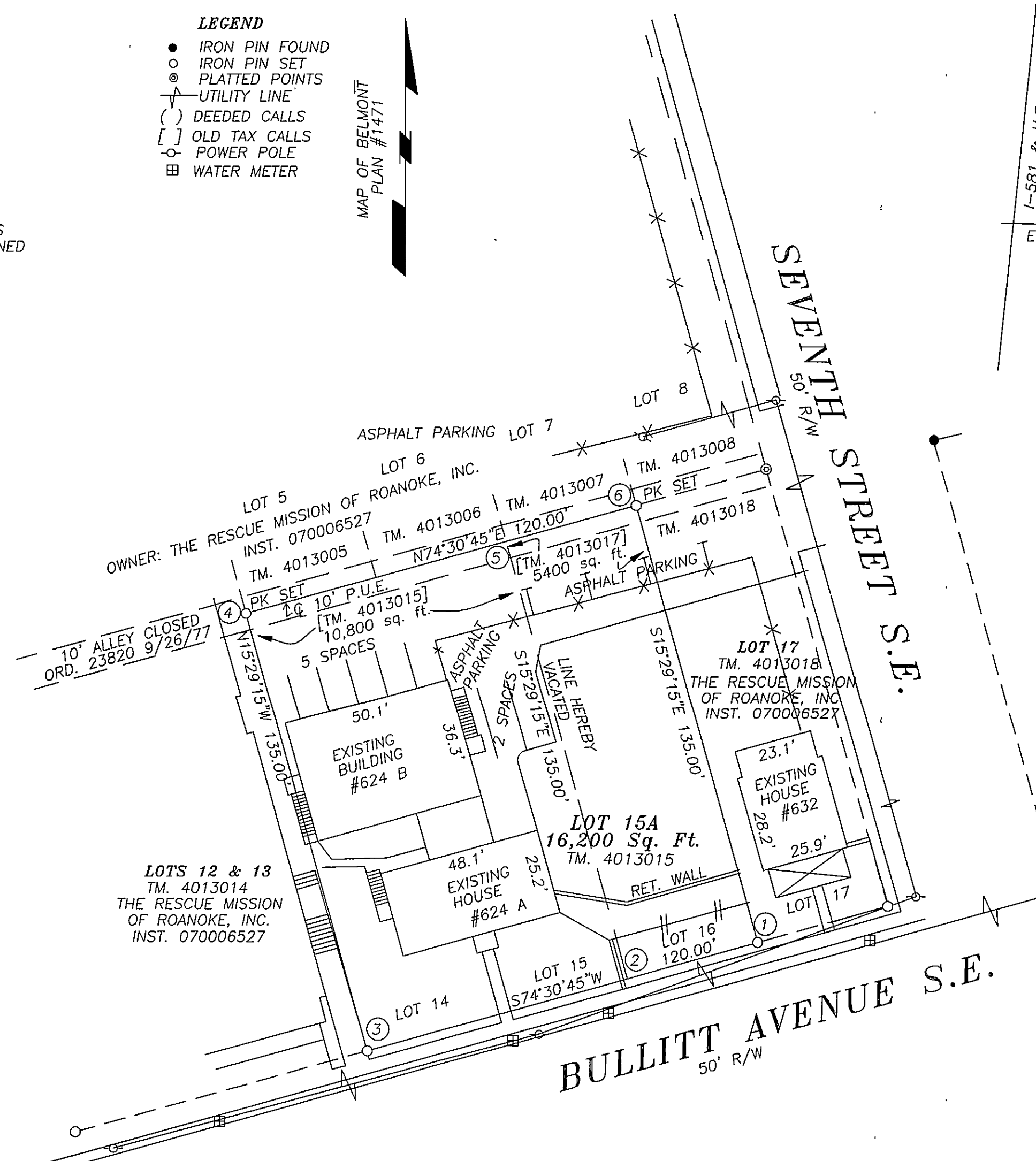
Ronald R. Clark
RONALD R. CLARK, L.S.

THIS PROPERTY DOES NOT LIE WITHIN THE LIMITS OF A 100-YEAR FLOOD BOUNDARY AS DESIGNATED BY CURRENT F.E.M.A. MAPS, MAP 51161C 0168 G DATED SEPT. 28, 2007.

LEGEND

- IRON PIN FOUND
- IRON PIN SET
- ⊙ PLATTED POINTS
- UTILITY LINE
- () DEEDED CALLS
- [] OLD TAX CALLS
- POWER POLE
- ⊞ WATER METER

MAP OF BELMONT
PLAN #1471



LOCATION MAP
NOT TO SCALE

COORDINATE LIST

| | | |
|-----|----------|-----------|
| 1 = | 438.7921 | 1099.5307 |
| 2 = | 428.1109 | 1060.9831 |
| 3 = | 406.7487 | 983.8880 |
| 4 = | 536.8467 | 947.8392 |
| 5 = | 558.2089 | 1024.9343 |
| 6 = | 568.8900 | 1063.4819 |
| 1 = | 438.7921 | 1099.5307 |

0 30
Scale 1"=30ft

PLAT OF SURVEY SHOWING THE RE-SUBDIVISION RESCUE MISSION COMBINATION

COMBINING LOTS 14 & 15, TAX# 4013015
AND LOT 16, TAX# 4013017
CREATING HEREON LOT 15A - 0.372 ACRES

BLOCK 20, MAP OF BELMONT
CITY OF ROANOKE ENGINEERING PLAN #1471
LOCATED ON BULLITT AVENUE S.E. & SEVENTH STREET S.E.
CITY OF ROANOKE, VIRGINIA
SCALE: 1" = 30'



PREPARED BY
CLARK SURVEYING
P.O. BOX 5575
ROANOKE, VIRGINIA
PHONE: (540) 362-1002

NOTES:

EXISTING TAX # 4013015
4013017

SOURCE OF TITLE: INSTR. 070006527
NO TITLE REPORT FURNISHED

| | |
|-------|--------------------|
| JOB # | 08127 |
| DATE | SEPTEMBER 19, 2008 |
| DISK | 200 |

