
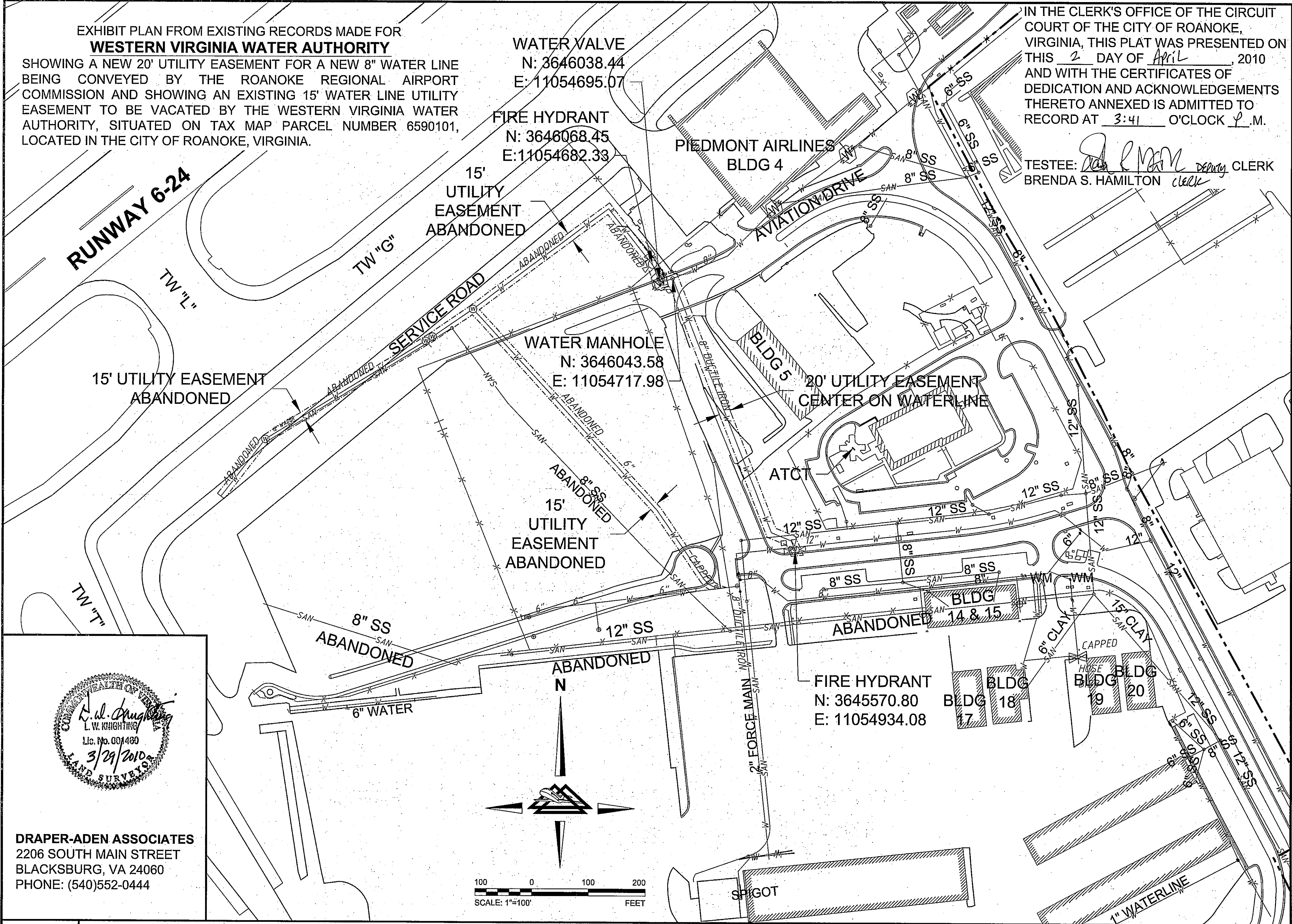


EXHIBIT PLAN FROM EXISTING RECORDS MADE FOR
WESTERN VIRGINIA WATER AUTHORITY

SHOWING A NEW 20' UTILITY EASEMENT FOR A NEW 8" WATER LINE BEING CONVEYED BY THE ROANOKE REGIONAL AIRPORT COMMISSION AND SHOWING AN EXISTING 15' WATER LINE UTILITY EASEMENT TO BE VACATED BY THE WESTERN VIRGINIA WATER AUTHORITY, SITUATED ON TAX MAP PARCEL NUMBER 6590101, LOCATED IN THE CITY OF ROANOKE, VIRGINIA.

IN THE CLERK'S OFFICE OF THE CIRCUIT COURT OF THE CITY OF ROANOKE, VIRGINIA, THIS PLAT WAS PRESENTED ON THIS 2 DAY OF April, 2010 AND WITH THE CERTIFICATES OF DEDICATION AND ACKNOWLEDGEMENTS THERETO ANNEXED IS ADMITTED TO RECORD AT 3:41 O'CLOCK P.M.

TESTEE: *[Signature]* DEPUTY CLERK
BRENDA S. HAMILTON CLERK



DRAPER-ADEN ASSOCIATES
2206 SOUTH MAIN STREET
BLACKSBURG, VA 24060
PHONE: (540)552-0444




EXHIBIT PLAN FROM EXISTING RECORDS MADE FOR
WESTERN VIRGINIA WATER AUTHORITY