Susan Shanks's Addition.

WEST SALEM.

SUB-DIVISION OF LOTS Nos 35, 36 & 38 of the Susan Shanks Addition (West Salem). Nos 3,4,5,6,11,12, 13 & 14 represent original No. 35. Nos 1, 2, 7, 8, 9, 10, 15 & 16 compose old No. 36. Nos. 17, 18, 19 & 20 (added subsequently) compose old No. 38.

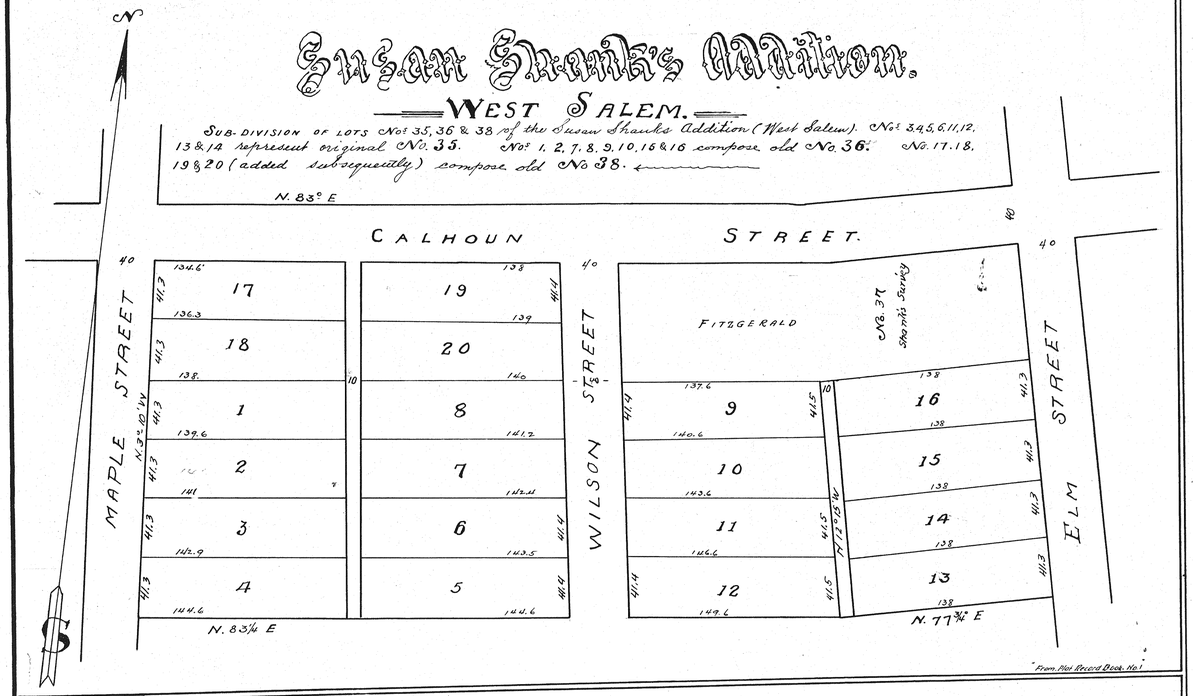

From Plat Record Book No 1

SUB-DIVISION OF J. H. Palmer's Property. (EAST SALEM

DEC. 1889 — VARIATION 1° WEST — S. A. WILLSON, Asst Sur. ROANOKE COUNTY.

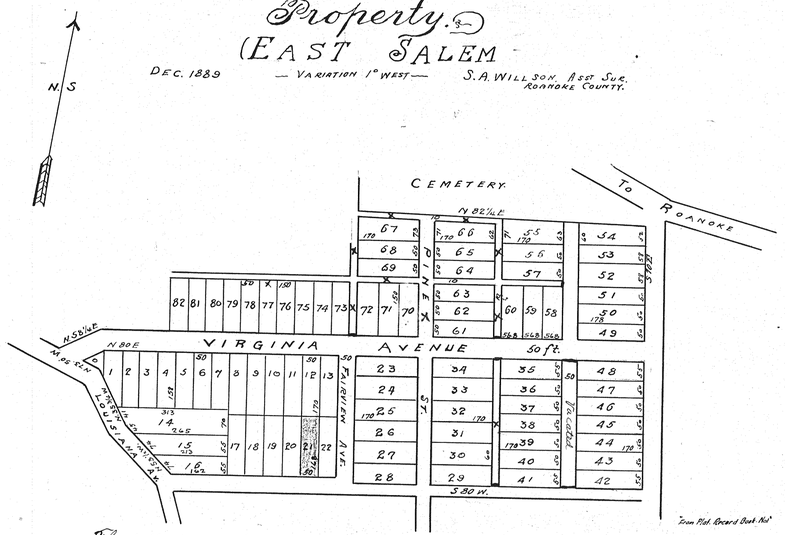

From Plat Record Book No 1

The following sub division of a part of a tract of land lying within the corporate limits of the town of Salem in Roanoke County, Virginia as appears by plat herewith is with the free consent and in accordance with the desire of the under signed owners and proprietors.

Given under our hands this 3rd day of December 1889.

C. A. V. Palmer
Jno. H. Palmer

The following streets and alleys have been discontinued in Palmer addition by order of the Board of Supervisors entered at its meeting held Jan. 19. 1905.

The street from Virginia avenue to W. Cemetery.

Alley between lots 72 + 73 from 7th Ave. to the Cemetery

alley from the north line of 7th Ave to the cemetery, between lots 60 + 61

alley from limits of Lloyd W. across the western part of lot 6 - east to lot 55 and west to lot 60 and 72 to the unnumbered street on the East of lots 57 and 58

Alley running through the section of lots now owned by T. W. Cliff.

See Supervisors Record #3. Teste: Thos. J. Anderson Jr.

Prop. of Jno. A. Dowing Jr.

Address: Street Jno. J. Ferguson

Area: Roanoke, Va.

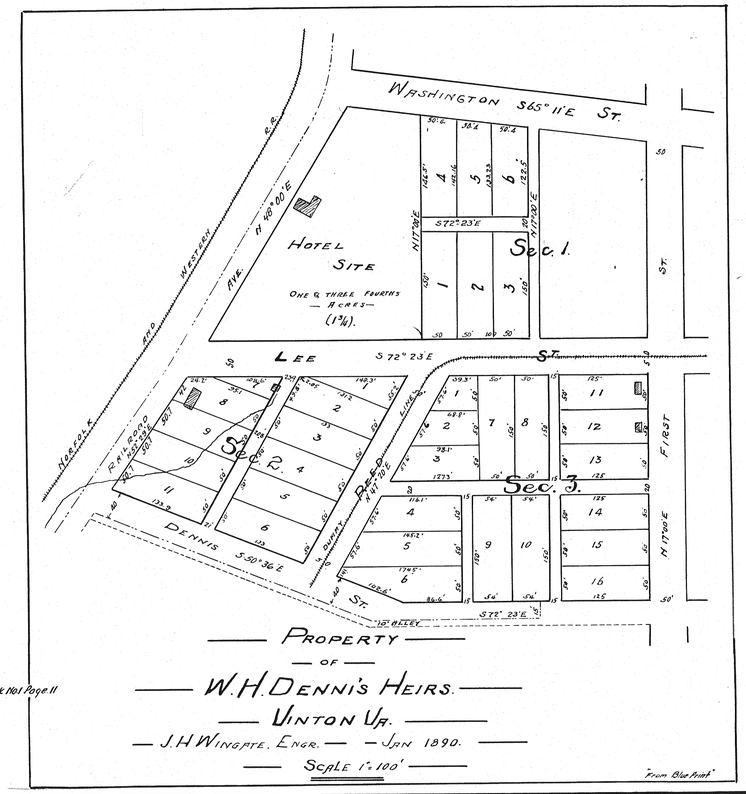

PROPERTY OF W. H. DENNIS HEIRS. VINTON VA.

J. H. WINGATE, ENGR. — JAN 1890. — SCALE 1" = 100'

From Blue Print

This Tracing made November 10th 1927. from original Blue Print & Plat Record Book No 1 Page 11 filed in the office of the Clerk of the Circuit Court of Roanoke County, at Salem, Virginia.

Made by W. Palmer
Checked by T. R. Hildebrand