

DEMOLITION SHALL INCLUDE, UNLESS OTHERWISE NOTED ON DRAWINGS, REMOVAL OF EXISTING OBJECTS OR IMPROVEMENTS, WHETHER INDICATED ON THE DRAWINGS OR NOT, THAT WOULD IN THE OPINION OF THE OWNER, PREVENT OR INTERFERE WITH THE PROGRESS OR COMPLETION OF THE PROPOSED WORK.

PERMITS, FEES AND LICENSES SHALL BE SECURED AND PAID FOR BY THE CONTRACTOR, INCLUDING DISPOSAL CHARGES AS REQUIRED.

WORK SHALL COMPLY WITH THE REQUIREMENTS OF THE GOVERNING AUTHORITIES IN DEMOLITION OF EXISTING PAVEMENT, CURBS AND GUTTERS, DRAINAGE STRUCTURES AND UTILITIES AS MAY BE REQUIRED.

ALL EXISTING UTILITIES TO ANY BUILDINGS SHOWN TO BE RAZED SHALL BE
DISCONNECTED AND PLUGGED OR CAPPED AS REQUIRED BY THE CITY.

CONTRACTOR SHALL SAW-CUT ALL JOINTS WHERE EXISTING CURBING, PAVEMENT AND SIDEWALK IS TO BE DEMOLISHED AND NEW CONSTRUCTION JOINS THE EXISTING.

FOR DEMOLITION OF BUILDINGS, CONTRACTOR SHALL DEMOLISH AND REMOVE BELOW GRADE CONSTRUCTION AND CONCRETE SLABS ON GRADE TO A MINIMUM DEPTH OF TWO FEET BELOW PROPOSED SUBGRADE.

CONTRACTOR SHALL COMPLETELY FILL BELOW GRADE AREAS AND VOIDS FROM DEMOLITION OR REMOVAL OF STRUCTURES (UNDERGROUND FUEL STORAGE TANK, BASEMENTS, WELLS, ETC.) USING APPROVED SELECT FILL MATERIAL.

ALL EXISTING CURBING, CONCRETE SIDEWALK, ENTRANCES, BUILDING FOUNDATIONS AND TREES AND BRUSH THAT ARE DEMOLISHED SHALL BE REMOVED FROM THE SITE AND DISPOSED OF BY THE CONTRACTOR, BUILDING DEBRIS, ETC. SHALL NOT BE USED AS FILL MATERIAL ON THE SITE.

CONTRACTOR SHALL PROVIDE THE FOLLOWINGS PROTECTIONS AT THE JOB SITE:

MAKE ARRANGEMENTS, BEFORE INITIATING DEMOLITION, FOR RELOCATING, DISCONNECTION, REROUTING, ABANDONING, OR SIMILAR ACTION AS MAY BE REQUIRED RELATIVE TO UTILITIES AND OTHER UNDERGROUND PIPING, TO PREVENT DAMAGE TO SUCH UTILITIES AND PIPING. SUCH ACTION SHALL BE MADE IN ACCORDANCE WITH REGULATIONS OF AUTHORITIES OF UTILITIES MENTIONED, SUCH AS OVERHEAD AND UNDERGROUND POWER AND TELEPHONE LINES AND EQUIPMENT, GAS PIPING, STORM SEWERS, SANITARY SEWERS, OR WATER PIPING. CONTRACTOR SHALL NOT USE WATER WHEN IT MAY CREATE HAZARDOUS OR OBJECTIONABLE CONDITIONS, SUCH AS ICE, FLOODING AND OR POLLUTION.

ENSURE SAFE PASSAGE OF PERSONS AROUND ALL AREAS OF DEMOLITION.

CONDUCT OPERATIONS TO PREVENT DAMAGE TO ADJACENT BUILDINGS,
STRUCTURES, OTHER FACILITIES, OR INJURY TO PERSONS.

PROMPTLY REPAIR DAMAGES CAUSED TO ADJACENT FACILITIES BY DEMOLITION OPERATIONS AT NO COST TO THE OWNER.

MAINTAIN EXISTING UTILITIES INDICATED TO REMAIN, KEEP IN SERVICE, AND PROTECT AGAINST DAMAGE DURING DEMOLITION OPERATIONS. PREVENT INTERRUPTION OF EXISTING UTILITIES SERVING OCCUPIED OR USED FACILITIES, EXCEPT WHEN AUTHORIZED IN WRITING BY AUTHORITIES HAVING JURISDICTION. PROVIDE TEMPORARY SERVICES DURING INTERRUPTIONS TO EXISTING UTILITIES AS ACCEPTABLE TO GOVERNING AUTHORITIES.


USE WATER SPRINKLING AND OTHER SUITABLE METHODS TO LIMIT DUST AND DIRT RISING AND SCATTERING IN AIR TO LOWEST PRACTICAL LEVEL.


COMPLY WITH GOVERNING REGULATIONS PERTAINING TO ENVIRONMENTAL PROTECTION.


EX. PAVEMENT (TO BE REMOVED)


EX. CONC. (TO BE REMOVED)

EX. STORM STRUCTURE SCHEDULE:


ex  ex. di-3b curb inlet
TOP:1140.39'
18"RCP INV. IN:1132.79'
24"RCP INV. OUT:1132.59'

ex  ex. di-3b curb inlet
TOP:1141.19'
18"RCP INV. IN:1132.79'
24"RCP INV. IN:1132.49'
27"RCP INV. OUT:1131.14'


ex  ex. di-3b curb inlet
TOP TO BE REPLACED W/DI-7
TYPE III GRATE
NEW TOP:1140.5
TOP:1142.08'
NEW INV. IN=1138 (8" SCH.40
18"RCP INV. OUT:1134.88'

ex  ex. di-3b curb inlet
TOP:1141.36'
18"RCP INV. IN:1133.24'
18"RCP INV. OUT:1133.19'

ex 5 ex. manhole
TOP:1139.69'
27"RCP INV. IN:1130.10
42"RCP INV. IN:1128.03
42"RCP INV. OUT:1127.93

ex  ex. manhole
TOP: 1141.46'
18" RCP INV. IN: 1134.96
42" RCP INV. IN: 1126.90
66" RCP INV. OUT: 1126.80

ex. $\triangle 7$ ex. di-3b
TOP:1142.28'
NEW INV. IN=1136.25 (12" N-12)
 \triangle 18"RCP INV. OUT:1136.23'

ex  ex. manhole
TOP:1142.29
18"RCP INV. IN:1133.49
66"RCP INV. IN:1124.29
66"RCP INV. OUT:1124.19

BALZER
AND ASSOCIATES INC
BATTEL

www.balzer.cc

Roanoke
New River Valley
Richmond
Staunton
Harrisonburg

RESIDENTIAL LAND DEVELOPMENT ENGINEERING
SITE DEVELOPMENT ENGINEERING
LAND USE PLANNING & ZONING
LANDSCAPE ARCHITECTURE
LAND SURVEYING
ARCHITECTURE
STRUCTURAL ENGINEERING
TRANSPORTATION ENGINEERING
ENVIRONMENTAL & SOIL SCIENCE
WETLAND DELINEATIONS & STREAM EVALUATIONS

Salzer and Associates, Inc.

208 Corporate Circle
Roanoke, VA 24018
540-772-9580
FAX 540-772-8050

COMMONWEALTH OF VIRGINIA
Chris Burns
 CHRISTOPHER P. BURNS
 Lic. No. 047338
 6/23/16
 PROFESSIONAL ENGINEER

POPEYE'S LOUISIANA KITCHEN
1445 TOWNE SQUARE BOULEVARD, NW.
EXISTING CONDITIONS & DEMO. PLAN

CITY OF ROANOKE, VIRGINIA

DRAWN BY BTC

DESIGNED BY BTC

CHECKED BY CPB

DATE 5/2/2016

SCALE 1"=20'

REVISIONS:
6/1/2016
6/23/2016

APPROVED
AUG 25 2016

SHEET NO.

C2

OB NO. 04150039.00