
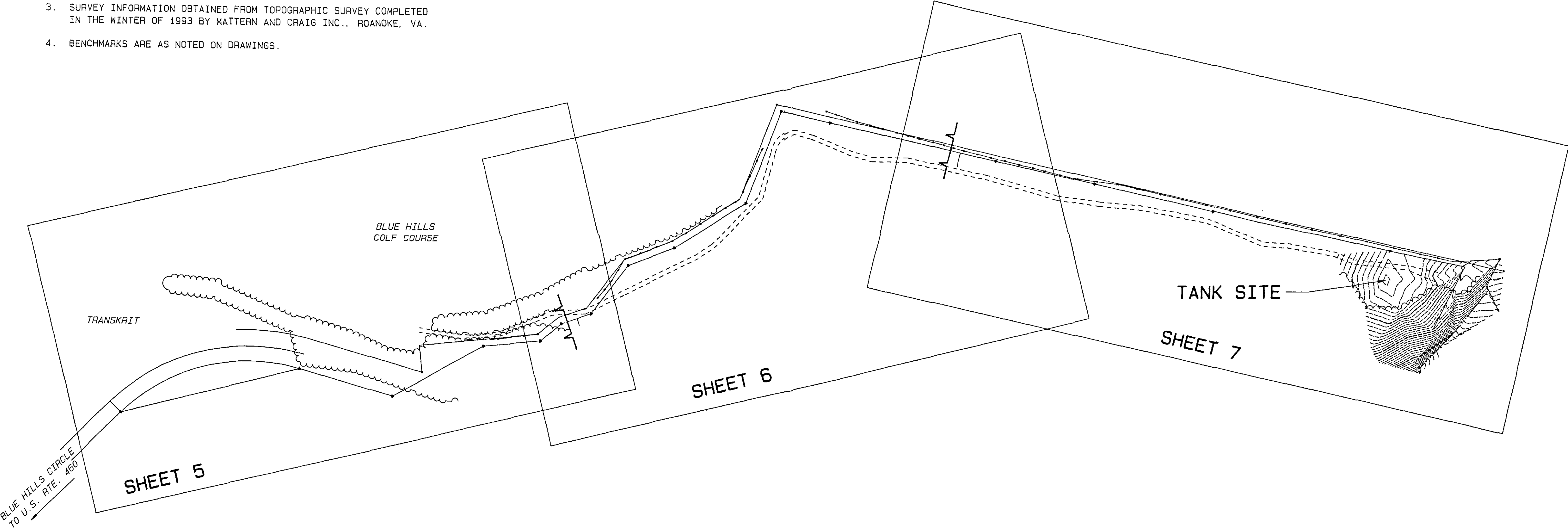



GENERAL NOTES:

1. THE LOCATION OF EXISTING UTILITIES, INCLUDING UNDERGROUND UTILITIES, IS INDICATED ON THE DRAWINGS INsofar AS THEIR EXISTENCE AND LOCATION WERE KNOWN AT THE TIME OF PREPARATION OF THE DRAWINGS. HOWEVER, NOTHING IN THESE CONTRACT DOCUMENTS SHALL BE CONSTRUED AS A GUARANTEE THAT SUCH UTILITIES ARE IN THE LOCATION INDICATED OR THAT THEY ACTUALLY EXIST, OR THAT OTHER UTILITIES ARE NOT WITHIN THE AREA OF OPERATIONS. THE CONTRACTOR SHALL MAKE ALL NECESSARY INVESTIGATIONS TO DETERMINE THE EXISTENCE AND LOCATIONS OF SUCH UTILITIES. THE CONTRACTOR SHALL PAY FOR ANY DAMAGE TO AND FOR MAINTENANCE AND PROTECTION OF EXISTING UTILITIES AND STRUCTURES.
2. THE CONTRACTOR IS DIRECTED TO DIG AND LOCATE ALL UTILITIES, IN ADVANCE OF THE PIPELAYING, TO ALLOW FOR ADJUSTMENTS, DUE TO CONFLICTS WITH THE UTILITIES, IN THE HORIZONTAL AND VERTICAL LOCATION OF THE PIPE LINE.
3. SURVEY INFORMATION OBTAINED FROM TOPOGRAPHIC SURVEY COMPLETED IN THE WINTER OF 1993 BY MATTERN AND CRAIG INC., ROANOKE, VA.
4. BENCHMARKS ARE AS NOTED ON DRAWINGS.



Mattern & Craig
CONSULTING ENGINEERS - SURVEYORS

DESIGNED: BCC
DRAWN: SMM
CHECKED: SWH



REVISION	DATE	DESCRIPTION	BY	APP.

DATE
NOVEMBER
1993
COMM.
11656

ROANOKE CENTRE FOR INDUSTRY & TECHNOLOGY
WATER TANK - CONTRACT II
CITY OF ROANOKE, VIRGINIA
SHEET INDEX

SHEET
4