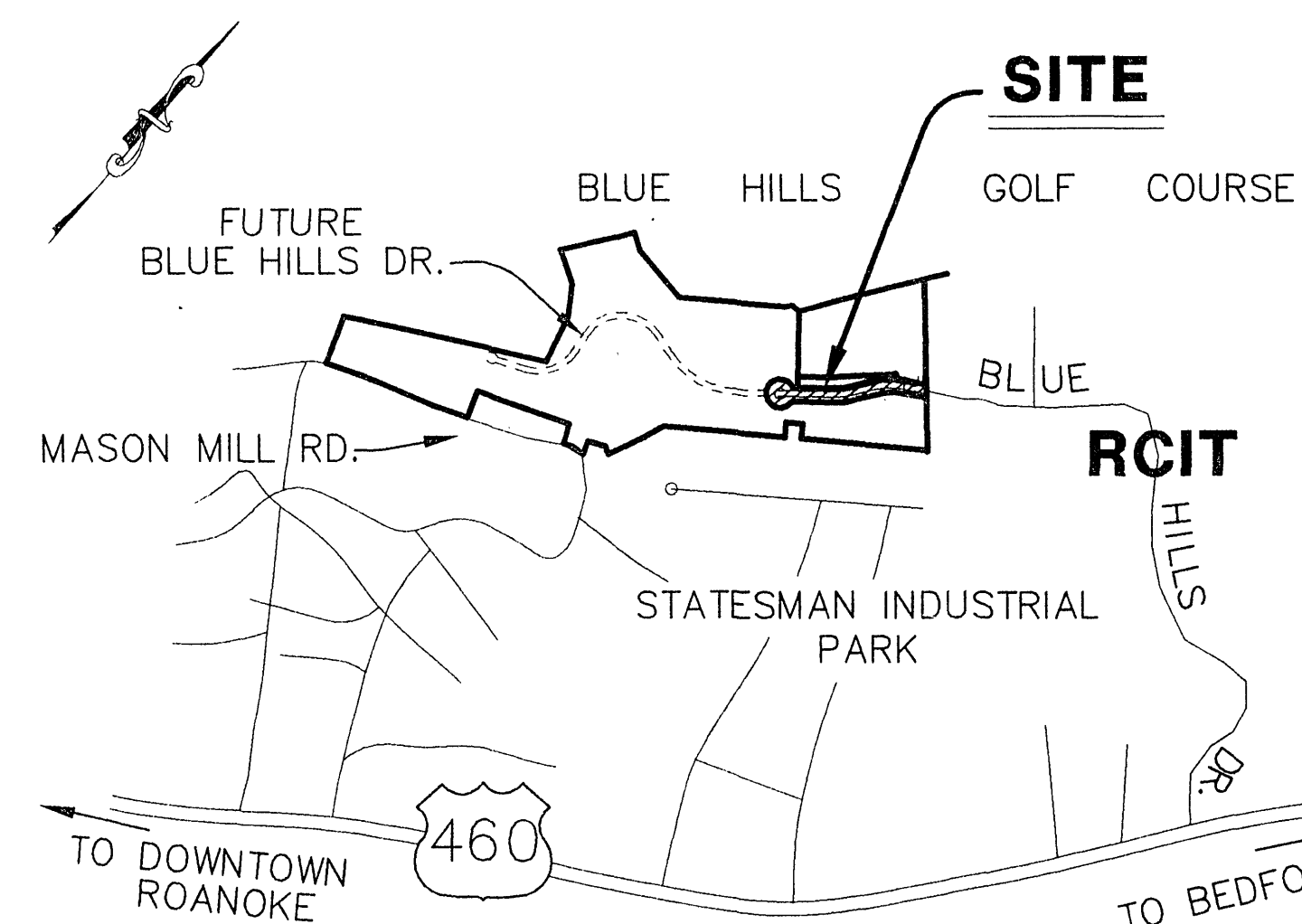


PROJECT LOCATION MAP



OFFICE OF CITY ENGINEER
ROOM 350
MUNICIPAL BUILDING
215 CHURCH AVENUE, S.W.
ROANOKE, VIRGINIA 24011

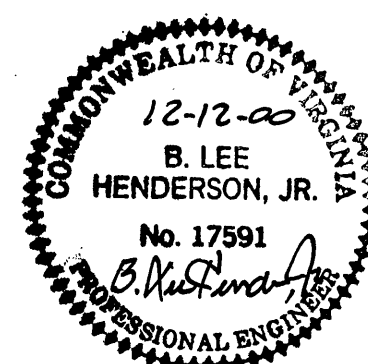
INDEX OF SHEETS

1. COVER SHEET
2. SHEET INDEX & SUMMARY OF QUANTITIES
3. DEMOLITION PLAN, LEGEND AND NOTES
4. PLAN AND PROFILE – BLUE HILLS DRIVE
5. PLAN AND PROFILE – BLUE HILLS DRIVE
6. ROAD GRADING PLAN
7. ROAD GRADING PLAN
8. STORM AND SANITARY SEWER PROFILES
9. CONSTRUCTION DETAILS
10. ROAD CROSS-SECTIONS
11. ROAD CROSS-SECTIONS
12. ROAD CROSS-SECTIONS
13. WATER LINE PROFILES
14. GRADING – TRACT "A"
15. GRADING – TRACT "B"
16. GRADING – TRACT "F"
17. EROSION CONTROL PLAN
18. SEDIMENT BASIN DETAILS
19. EROSION CONTROL DETAILS

CONSULTING ENGINEERS

LUMSDEN ASSOCIATES, P.C.
ENGINEERS-SURVEYORS-PLANNERS
ROANOKE, VIRGINIA

COMMISSION NUMBER: 99-435



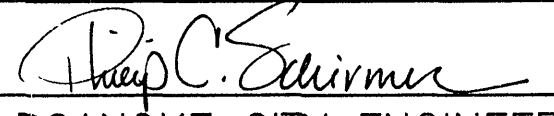
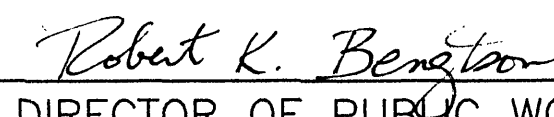

PROJECT NAME

INFRASTRUCTURE IMPROVEMENTS
ROANOKE CENTRE FOR INDUSTRY
AND TECHNOLOGY
PHASE III, BLUE HILLS DRIVE EXTENSION
GRADING FOR TRACTS A,B & F

PROJECT NUMBER: 6472

REVISION BY	DESCRIPTION:	DATE
REVISION BY	DESCRIPTION:	DATE
REVISION BY	DESCRIPTION:	DATE
REVISION BY	DESCRIPTION:	DATE

APPROVED FOR CONSTRUCTION

 ROANOKE CITY ENGINEER	9/14/00 DATE
 DIRECTOR OF PUBLIC WORKS	9/14/00 DATE
 DIRECTOR OF UTILITIES AND OPERATIONS	9/14/00 DATE
	DATE
	DATE

ADVERTISED DATE: 12/15/00

SET NUMBER:

SHEET NUMBER: 1 OF 19

