

J:\WORKBOOK\000700\00 LITTLE CAJANAS CONCEPT VALUE HILLS\CAJ\000700\000700.dwg PLOTTED: 8/10/2021 8:46:37 AM

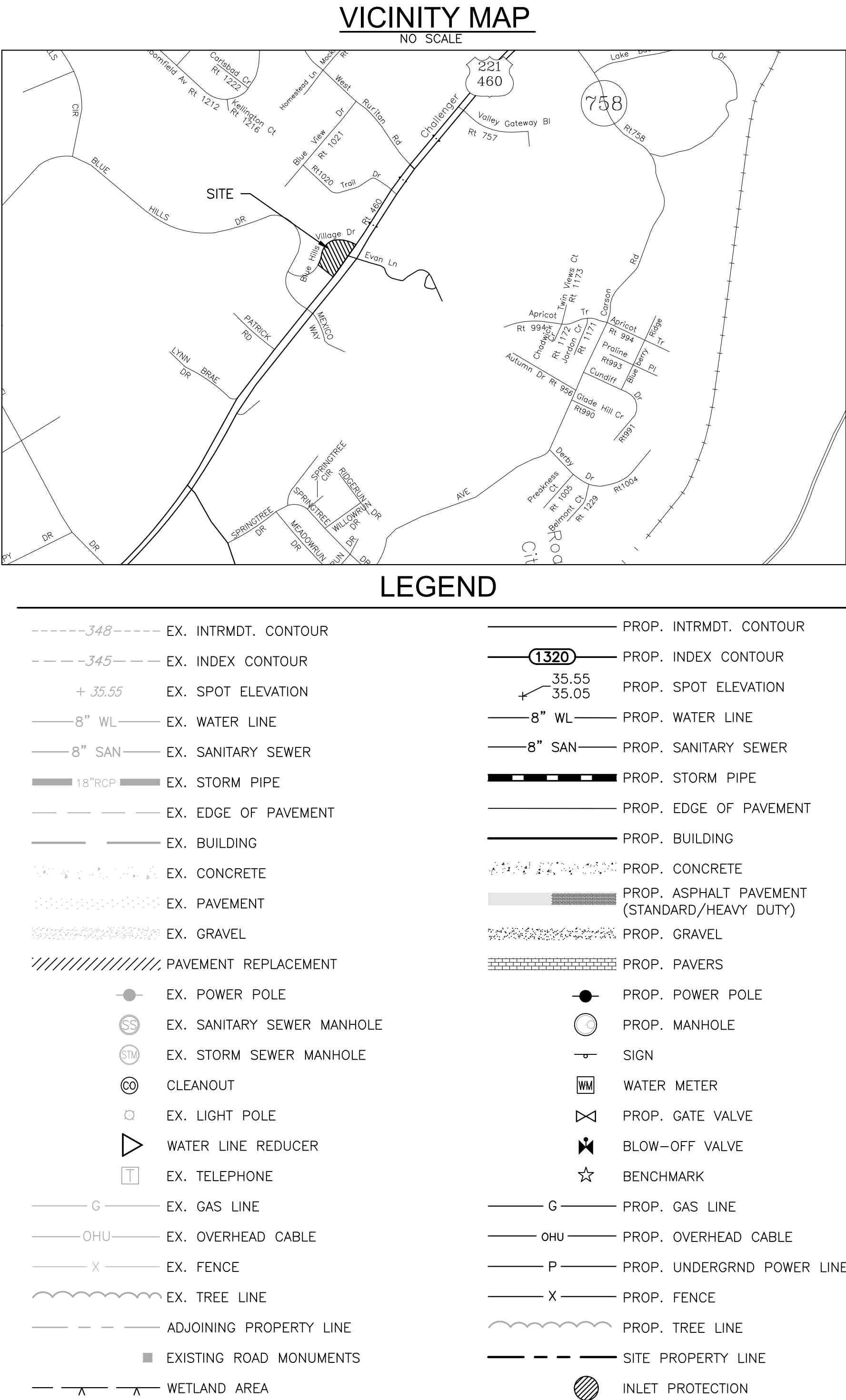

COMPREHENSIVE
SITE PLAN #:
CP21-0008

BALZER AND ASSOCIATES, INC. ASSUMES NO RESPONSIBILITY FOR ADEQUACY OF PLANS OR FOR INFORMATION ON PLANS UNTIL SUCH PLANS HAVE BEEN APPROVED BY THE REQUIRED PUBLIC AGENCIES.

ANY WORK COMMENCED ON A PROJECT PRIOR TO PLAN APPROVAL IS AT SOLE RISK OF THE DEVELOPER.

BALZER AND ASSOCIATES, INC. WILL NOT BE RESPONSIBLE FOR THE CONTRACTORS FAILURE TO CARRY OUT THE WORK IN ACCORDANCE WITH THE PLANS OR WILL NOT BE RESPONSIBLE FOR ACTS OR OMISSIONS OF THE CONTRACTOR, SUBCONTRACTORS, OR THEIR AGENTS OR EMPLOYEES, OR OF ANY OTHER PERSONS PERFORMING PORTIONS OF THE WORK.

SOURCE OF TOPOGRAPHIC MAPPING IS FIELD SURVEY PERFORMED BY BALZER AND ASSOCIATES, INC., DATED DECEMBER 2020.



ENGINEERS NOTES

ROANOKE HILLS
TAX PARCEL 7160115 & 7160122
CITY OF ROANOKE, VIRGINIA

SHEET INDEX

- C1 COVER SHEET
- C2 GENERAL NOTES
- C3 NOTES & SOILS INFORMATION
- C4 EXISTING CONDITIONS & DEMOLITION PLAN
- C5 LAYOUT PLAN
- C6 UTILITY PLAN
- C7 GRADING PLAN
- C8 ESC PLAN
- C9 ESC NOTES
- C10 ESC DETAILS
- C11 PROFILES I
- C12 STRUCTURE SCHEDULES
- C13 LANDSCAPE PLAN

- C14 SITE DETAILS I
- C15 SITE DETAILS II
- C16 SITE DETAILS III
- C17 WVWA DETAILS
- C18 MAINTENANCE OF TRAFFIC PLAN
- E100 SITE PLAN ELECTRICAL SHELL
- E400 SCHEDULES & DIAGRAMS ELECTRICAL SHELL
- A201 ELEVATIONS
- A202 ELEVATIONS
- C19 LIGHTING CUT SHEETS I
- C20 LIGHTING CUT SHEETS II

WESTERN VIRGINIA WATER AUTHORITY NOTES:

AVAILABILITY No.: TBD

GENERAL NOTES:

A PRE-CONSTRUCTION MEETING SHALL BE SCHEDULED WITH THE WESTERN VIRGINIA WATER AUTHORITY TO BE HELD AT LEAST ONE (1) DAY PRIOR TO ANY CONSTRUCTION OF THE APPROVED WATER AND SANITARY SEWER FACILITIES.

ALL WATER AND SANITARY SEWER CONSTRUCTION SHALL BE COMPLETED IN ACCORDANCE WITH WESTERN VIRGINIA REGIONAL DESIGN AND CONSTRUCTION STANDARDS, LATEST EDITION.

UTILITY CONTRACTOR SHALL COMPLETE ALL PRESSURE TESTING AND DISINFECTION IN ACCORDANCE WITH WVWA AND VIRGINIA DEPARTMENT OF HEALTH REQUIREMENTS. TESTING AND DISINFECTION SHALL BE COORDINATED WITH WVWA INSPECTOR.

A MINIMUM COVER OF THREE (3) FEET IS REQUIRED OVER PROPOSED LINES.

ALL SANITARY SEWER AND WATER CONNECTIONS TO EXISTING LINES SHALL BE COORDINATED WITH AND PERFORMED BY THE WESTERN VIRGINIA WATER AUTHORITY.

CONTRACTOR SHALL BE RESPONSIBLE FOR LOCATING AND UNCOVERING VALVE VAULTS, MANHOLES, ETC. AFTER PAVING AND ADJUSTING TO FINAL GRADE IF NECESSARY.

ALL EXISTING UTILITIES MAY NOT BE SHOWN OR MAY NOT BE SHOWN IN THE EXACT LOCATION. THE CONTRACTOR SHALL COMPLY WITH THE STATE WATER WORKS REGULATIONS, SECTION 12.05.03, WHERE LINES CROSS.

ALL TRENCHES IN EXISTING OR FUTURE HIGHWAY RIGHT-OF-WAYS SHALL BE COMPACTED ACCORDING TO CITY OF ROANOKE STANDARDS.

LINES SHALL BE STAKED PRIOR TO CONSTRUCTION.

CONTRACTOR SHALL REFER TO THE WESTERN VIRGINIA WATER AUTHORITY STANDARD WATER AND SEWER REGULATIONS FOR CONSTRUCTION DETAILS AND INSTALLATION METHODS AS REQUIRED TO COMPLETE THE PROPOSED UTILITY FACILITIES AS INDICATED BY THESE DRAWINGS.

FIELD CORRECTIONS SHALL BE APPROVED BY THE WVWA ENGINEERING DIVISION PRIOR TO SUCH CONSTRUCTION.

THE CONTRACTOR SHALL PROVIDE THE WESTERN VIRGINIA WATER AUTHORITY WITH CORRECT AS-BUILT PLANS PRIOR TO SUBSTANTIAL COMPLETION OF ANY NEW PUBLIC EXTENSIONS.

WATER NOTES:

WATER MAINS SHALL BE MINIMUM CLASS 350 DUCTILE IRON IN ACCORDANCE TO AWWA C151 OR DR-14 PVC IN ACCORDANCE WITH AWWA C-900.

WATER LATERALS FROM THE METER TO THE BUILDING SHALL BE CONSTRUCTED IN ACCORDANCE WITH THE INTERNATIONAL BUILDING CODE.

THE CONSTRUCTION OF THE PROPOSED PUBLIC WATER MAIN AND ALL COMMERCIAL SERVICES SHALL BE IN COMPLIANCE WITH THE CURRENT WESTERN VIRGINIA WATER AUTHORITY REGULATIONS. REFER TO THESE REGULATIONS FOR COMPLETE DETAILS AND INSTALLATION METHODS.

SEWER NOTES:

THE LATERALS AND REQUIRED FITTINGS LOCATED WITHIN A PUBLIC RIGHT-OF-WAY OR PUBLIC EASEMENT SHALL BE OF THE SAME TYPE OF MATERIAL AS THE MAINLINE SEWER PIPE.

THE CONSTRUCTION OF THE PROPOSED PUBLIC SEWER MAIN AND ALL RESIDENTIAL SERVICES SHALL BE IN COMPLIANCE WITH THE CURRENT WESTERN VIRGINIA WATER AUTHORITY REGULATIONS. REFER TO THESE REGULATIONS FOR COMPLETE DETAILS AND INSTALLATION METHODS.

ALL SANITARY SEWER PIPING SHALL BE PVC (POLYVINYL CHLORIDE) MANUFACTURED IN ACCORDANCE WITH ASTM DESIGNATION 3034-77 (SDR 35) UNLESS OTHERWISE NOTED ON THE PLANS/PROFILES.

ALL MANHOLE FRAMES AND COVERS SHALL BE WATERTIGHT AND ALL COVERS SHALL BE BOLT-DOWN MANHOLE COVERS (SEE DETAIL S-05 AND S-06) WHERE APPLICABLE.

CITY OF ROANOKE & UTILITY CONTACTS:

CITY OF ROANOKE DEVELOPMENT REVIEW COORDINATOR – ADRIAN GILBERT (540) 853-5796

ROANOKE GAS COMPANY – ED PAINTER (540) 777-3801

VERIZON – WILLARD DIETZ (540) 265-7510

AMERICAN ELECTRIC POWER – KEITH FREEMAN (540) 427-3643

WESTERN VIRGINIA WATER AUTHORITY – AARON SHEARER (540) 283-2941

ROANOKE CITY TRAFFIC ENGINEER – IAN COFFEY (540) 853-2676



SITE & ZONING SUMMARY:

OWNER: THE NATIONAL BANK OF BLACKSBURG
PO BOX 90002
BLACKSBURG, VA 24062

DEVELOPER: ROCKY MOUNT REALTY LLC
PO BOX 2009
ROCKY MOUNT, VA 24151

TAX MAP NUMBER: 7160115
EXISTING PARCEL SIZE: 0.7502 AC. ±
EXISTING ZONING: CG(c) – COMMERCIAL GENERAL CONDITIONAL
ORD. #: 37461-061906

TAX MAP NUMBER: 7160122
EXISTING PARCEL SIZE: 0.7185 AC. ±
EXISTING ZONING: CG – COMMERCIAL GENERAL

PROPOSED LOT A: 0.5 AC. ±
PROPOSED LOT B: 0.97 AC. ±

PROPOSED USE: EATING AND DRINKING ESTABLISHMENT

USE GROUP: A-2

CONSTRUCTION TYPE: VB

PARKING SUMMARY:

EATING & DRINKING ESTABLISHMENT: 1 SPACE/100 NET SF AREA

BUILDING A – 1,780 SF/100 SF=18 SPACES REQUIRED
BUILDING B – 2,325SF /100 SF=24 SPACES REQUIRED

42 TOTAL SPACES REQUIRED

50 SPACES PROVIDED

CG DEVELOPMENT REGULATIONS:

MINIMUM/MAXIMUM LOT AREA OF DISTRICT (AC.): 10,000 SF/130,680 SF

MINIMUM/MAXIMUM LOT FRONTAGE: 100'/NONE

SETBACKS:

FRONT YARD SETBACK MINIMUM/MAXIMUM: 0'/30'
SIDE YARD SETBACK: 0'
REAR YARD SETBACK: 0'
ACCESSORY STRUCTURE SETBACK: 0'

MAXIMUM BUILDING HEIGHT ALLOWED: 45'
BUILDING HEIGHT PROVIDED: BLDG. A – 19'
BLDG. B – 20.67'

GENERAL NOTES

PROVIDE NEW MATERIALS AND WORKMANSHIP IN CONFORMANCE WITH ALL APPLICABLE CODES, STATE AND FEDERAL LAWS, LOCAL ORDINANCES, INDUSTRY STANDARDS, AND OTHER CRITERIA WHICH WOULD NORMALLY APPLY TO WORK OF THIS NATURE. NOTIFY THE ENGINEER IMMEDIATELY UPON DISCOVERING A CONFLICT IN CODES, ORDINANCES, STANDARDS, OR OTHER CRITERIA. APPLICABLE CODES AND STANDARDS INCLUDE, BUT ARE NOT NECESSARILY LIMITED TO, THE FOLLOWING:

- BOCA – BASIC CODES
- CITY OF ROANOKE
- VDOT – VIRGINIA DEPARTMENT OF TRANSPORTATION, ROAD AND BRIDGE STANDARDS AND SPECIFICATIONS
- VIRGINIA EROSION AND SEDIMENT CONTROL REGULATIONS AND HANDBOOK
- OSHA – OCCUPATIONAL SAFETY AND HEALTH ADMINISTRATION
- ASTM – AMERICAN SOCIETY FOR TESTING AND MATERIALS
- WVWA – WESTERN VIRGINIA WATER AUTHORITY

OBTAIN EACH REQUIRED PERMIT PRIOR TO COMMENCING THAT PART OF THE WORK. PAY REQUIRED FEES.

NOTIFY THE ENGINEER IMMEDIATELY UPON DISCOVERY OF CONDITIONS WHICH DIFFER FROM THOSE SHOWN ON THE PLANS.

COMPLY WITH LOCAL ORDINANCES FOR BURNING OF WASTE. TRANSPORT WASTE MATERIALS AND UNSUITABLE MATERIALS FROM OWNER'S PROPERTY.

VERIFY THE LOCATION AND ELEVATION OF EACH EXISTING UNDERGROUND UTILITY IN AREAS OF CONSTRUCTION PRIOR TO COMMENCEMENT OF WORK. CONTACT ENGINEER IMMEDIATELY IF THERE APPEARS TO BE A CONFLICT, UPON DISCOVERY OF A UTILITY WHICH IS NOT SHOWN, AND UPON DISCOVERY OF A LOCATION OR ELEVATION WHICH DIFFERS FROM THAT SHOWN. TO LOCATE UTILITIES, CALL "MISS UTILITY", 1-800-552-7001. UTILITY LOCATIONS SHOWN ARE THE RESULT OF A COMBINATION OF FIELD LOCATION AND EXISTING INFORMATION. LOCATIONS ARE APPROXIMATE.

REPAIR ALL DAMAGE TO ANY UTILITY, PUBLIC OR PRIVATE, CAUSED AS A RESULT OF CONSTRUCTION ACTIVITIES, AT NO ADDITIONAL COST TO OWNER.

NOTIFY OWNERS OF UTILITIES IN AREAS OF CONSTRUCTION PRIOR TO COMMENCEMENT OF EXCAVATION.

ANY SITE DEVELOPMENT OUTSIDE THE SCOPE OF THIS PLAN WILL REQUIRE ADDITIONAL PLAN REVIEW AND APPROVAL

ANY SIGNAGE PROPOSED FOR THIS DEVELOPMENT SHALL COMPLY WITH THE APPLICABLE REGULATIONS OF THE CITY OF ROANOKE ZONING ORDINANCE, SPECIFICALLY SEC. 36.2-660. A SEPARATE SIGN PERMIT AND APPROVAL WILL BE REQUIRED.

ANY NEW ALIGNMENTS, CHANGES IN GRADES, ALTERNATIVE PIPE SIZES OR MANHOLES WILL REQUIRE A NEW SET OF PLANS STAMPED BY THE CONSULTING ENGINEER. COUNTY ENGINEER WILL REVIEW PLANS WITHIN THREE DAYS OF SUBMITTAL. PLAN SHEETS CAN BE 8.5 X 11 IF THE INFORMATION IS LEGIBLE.

NO CONSTRUCTION/FIELD CHANGES WITHOUT APPROVAL OF THE CONSULTING ENGINEER AND THE CITY OF ROANOKE.

STANDARD CITY OF ROANOKE CONSTRUCTION
PROCEDURE REQUIREMENTS

NOTICE TO ALL LANDOWNERS, DEVELOPERS, AND CONTRACTORS:

FAILURE TO COMPLY WITH THE CONSTRUCTION PROCEDURE REQUIREMENTS LISTED BELOW MAY RESULT IN THE COSTLY REMOVAL OF STRUCTURES, TIME DELAYS, OR THE ISSUANCE OF A STOP WORK ORDER.

RIGHT-OF-WAY EXCAVATION PERMIT: PRIOR TO THE COMMENCEMENT OF ANY DIGGING, ALTERATION, OR CONSTRUCTION WITHIN THE PUBLIC RIGHT-OF-WAY (STREETS, ALLEYS, PUBLIC EASEMENTS), A RIGHT-OF-WAY EXCAVATION PERMIT SHALL BE APPLIED FOR AND OBTAINED BY THE CONTRACTOR FROM THE CITY OF ROANOKE.

LAND DISTURBANCE PERMIT: AN APPROVED EROSION AND SEDIMENT CONTROL PLAN FOR ANY BORROW/FILL SITES ASSOCIATED WITH THE PROJECT MUST BE SUBMITTED PRIOR TO THE ISSUANCE OF A LAND DISTURBANCE PERMIT

PLANS AND PERMITS: A COPY OF THE PLANS AS APPROVED BY THE CITY OF ROANOKE (SIGNED BY THE PROPER CITY OFFICIALS) AND ALL PERMITS ISSUED BY THE CITY SHALL BE MADE AVAILABLE AT THE CONSTRUCTION SITE AT ALL TIMES OF ONGOING CONSTRUCTION.

LOCATION OF UTILITIES: THE CONTRACTOR SHALL VERIFY THE LOCATION OF ALL EXISTING UTILITIES PRIOR TO THE COMMENCEMENT OF ANY CONSTRUCTION.

CONSTRUCTION ENTRANCE: THE CONTRACTOR SHALL INSTALL AN ADEQUATE CONSTRUCTION ENTRANCE FOR ALL CONSTRUCTION RELATED EGRESS FROM THE SITE. SIZE AND COMPOSITION OF THE CONSTRUCTION ENTRANCE SHALL BE AS SHOWN ON THE PLANS.

STREETS TO REMAIN CLEAN: IT SHALL BE THE RESPONSIBILITY OF THE CONTRACTOR TO INSURE THAT THE PUBLIC STREET ADJACENT TO THE CONSTRUCTION ENTRANCE REMAINS FREE OF MUD, DIRT, DUST, AND/OR ANY TYPE OF CONSTRUCTION MATERIALS OR LITTER AT ALL TIMES.

BARRICADES/DITCHES: THE CONTRACTOR SHALL MAINTAIN THE INTEGRITY OF ALL EXCAVATED DITCHES AND SHALL FURNISH AND ENSURE THAT ALL BARRICADES PROPER AND NECESSARY FOR THE SAFETY OF THE PUBLIC ARE IN PLACE.

SEWER AND PAVEMENT REPLACEMENT: CONSTRUCTION OF SANITARY SEWERS AND THE REPLACEMENT OF PAVEMENT SHALL BE IN ACCORDANCE WITH APPROVED STANDARDS AND SPECIFICATIONS OF THE CITY OF ROANOKE AND THE WESTERN VIRGINIA WATER AUTHORITY.

APPROVED PLANS/CONSTRUCTION CHANGES: ANY CHANGE OR VARIATION FROM CONSTRUCTION DESIGN AS SHOWN ON THE OFFICIALLY APPROVED PLANS SHALL BE APPROVED BY THE EROSION AND SEDIMENT CONTROL AGENT PRIOR TO SAID CHANGES OR VARIATION IN CONSTRUCTION BEING MADE.


FINAL ACCEPTANCE/CITY: THE OWNER OR DEVELOPER SHALL FURNISH THE CITY OF ROANOKE'S PLANNING BUILDING AND DEVELOPMENT DEPARTMENT WITH A FIELD SURVEYED FINAL CORRECT SET OF AS-BUILT PLANS OF THE NEWLY CONSTRUCTED STORM DRAIN AND/OR STORMWATER MANAGEMENT FACILITIES PRIOR TO FINAL ACCEPTANCE AND ISSUANCE OF A CERTIFICATE OF OCCUPANCY BY THE CITY. AS-BUILT PLANS SHALL BE PROVIDED IN THE STATE PLANE VIRGINIA SOUTH COORDINATE SYSTEM, NAD 1983, FIPS 4502 FEET, US SURVEY FEET, DATUM NA 83, IN THE FORM OF 1 PAPER COPY AND 1 DIGITAL AUTOCAD FILE.



**BALZER
& ASSOCIATES**
PLANNERS / ARCHITECTS
ENGINEERS / SURVEYORS

Roanoke / Richmond
New River Valley / Staunton
Harrisonburg / Lynchburg
www.balzer.cc

1208 Corporate Circle
Roanoke, VA 24018
540.772.9580



ROANOKE HILLS

COVER SHEET

DRAWN BY SMD
DESIGNED BY BTC
CHECKED BY BTC
DATE 2/25/2021
SCALE N/A
REVISIONS
3/31/2021
4/15/2021
P.R. #2 8/9/2021

PROJECT NO. 041900700

C1