

02/15/98 15:54:04 PLOT
05/30/97 07:37:00 RCD-12.

A

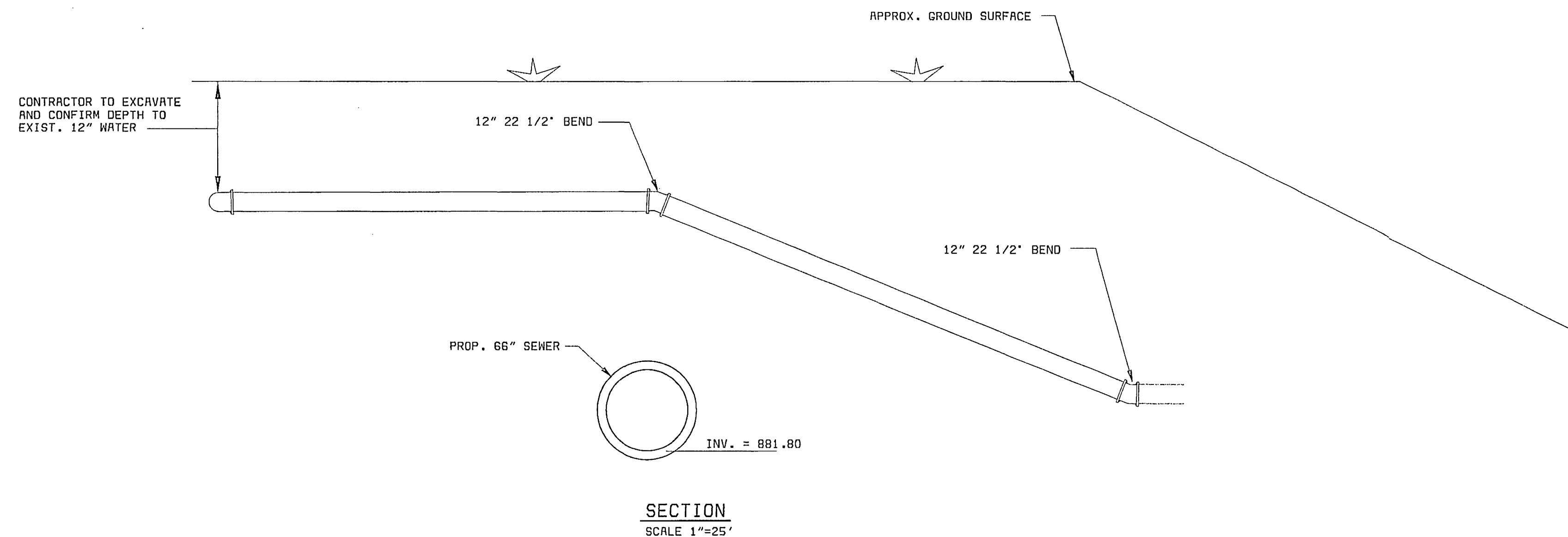
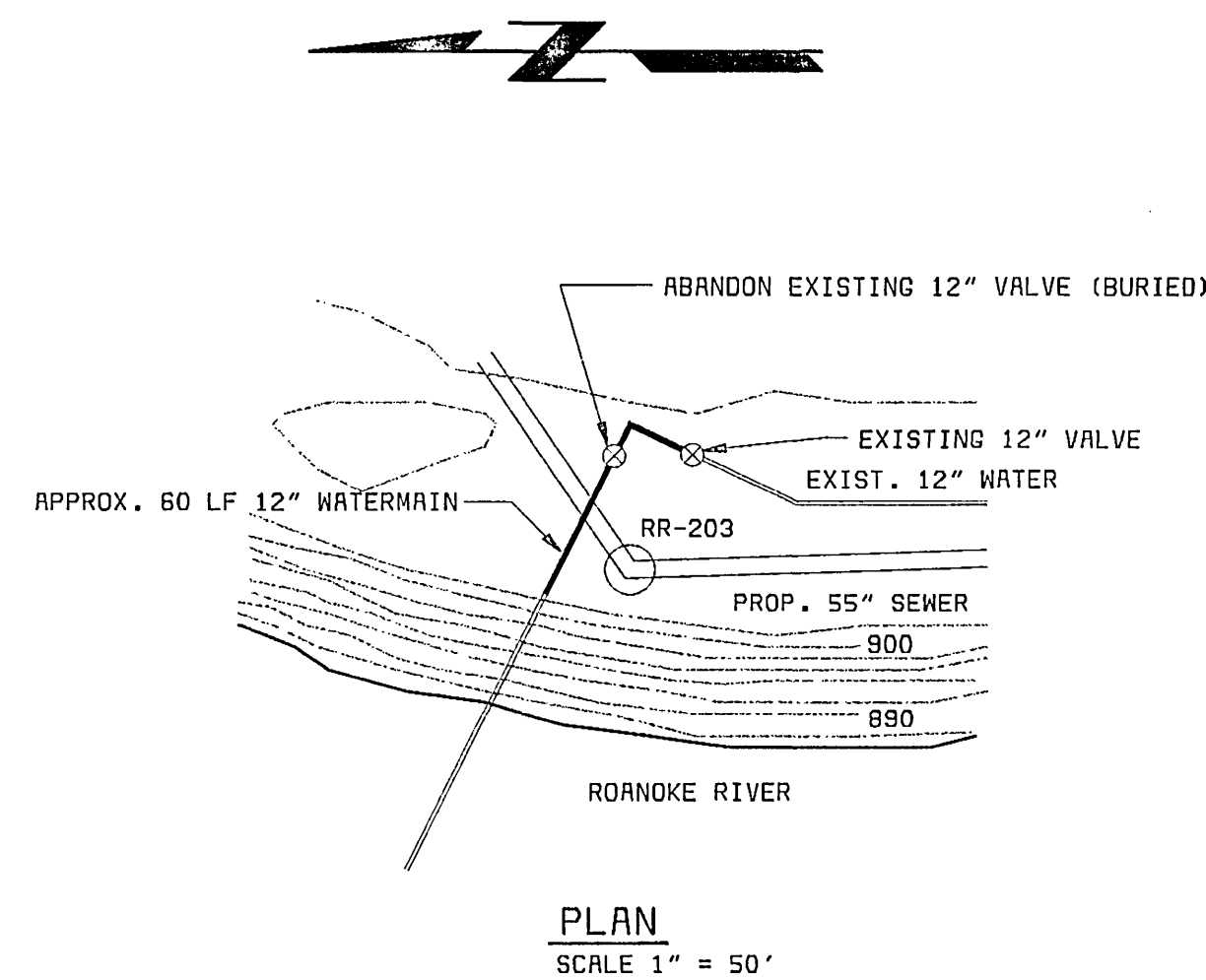
B

C

D

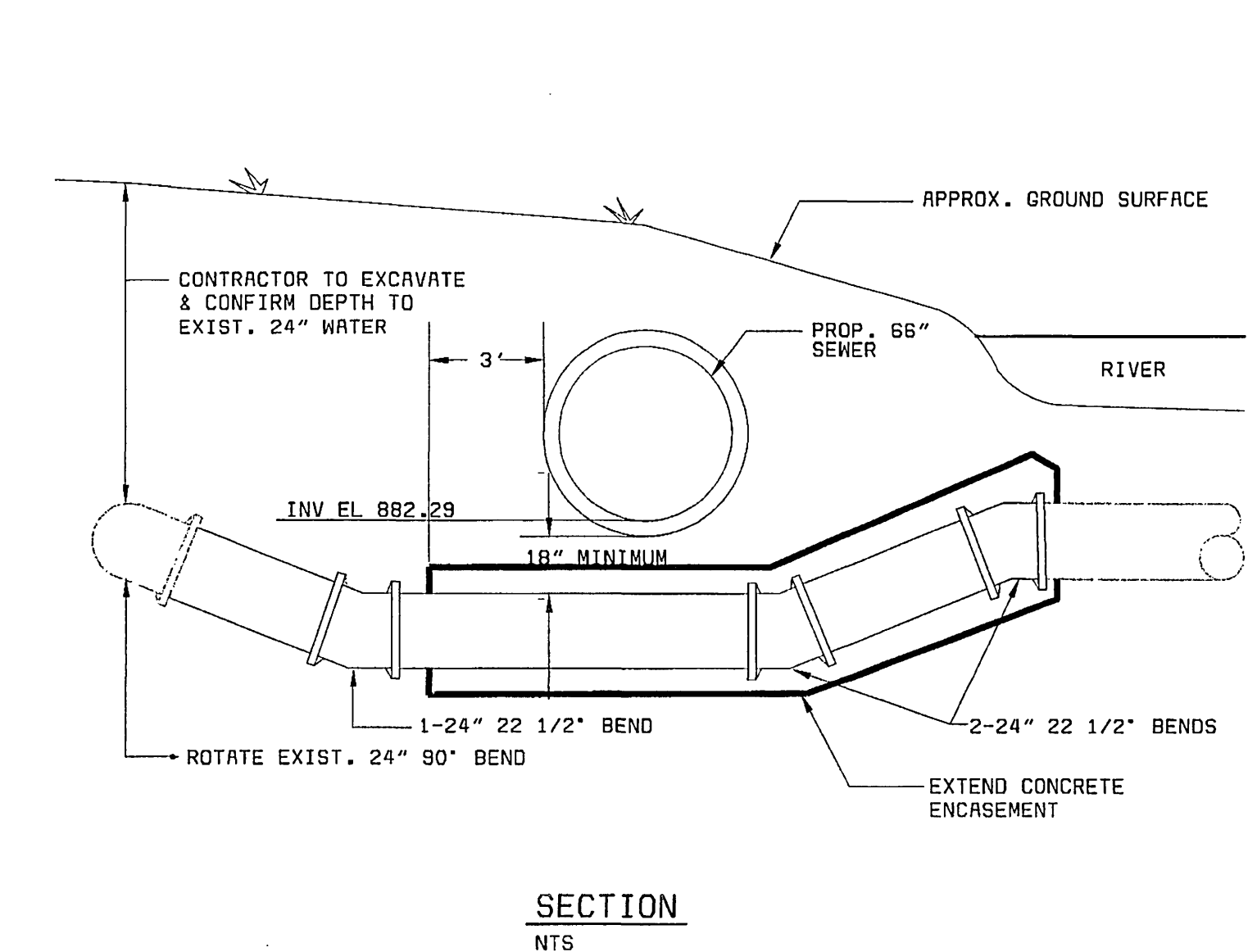
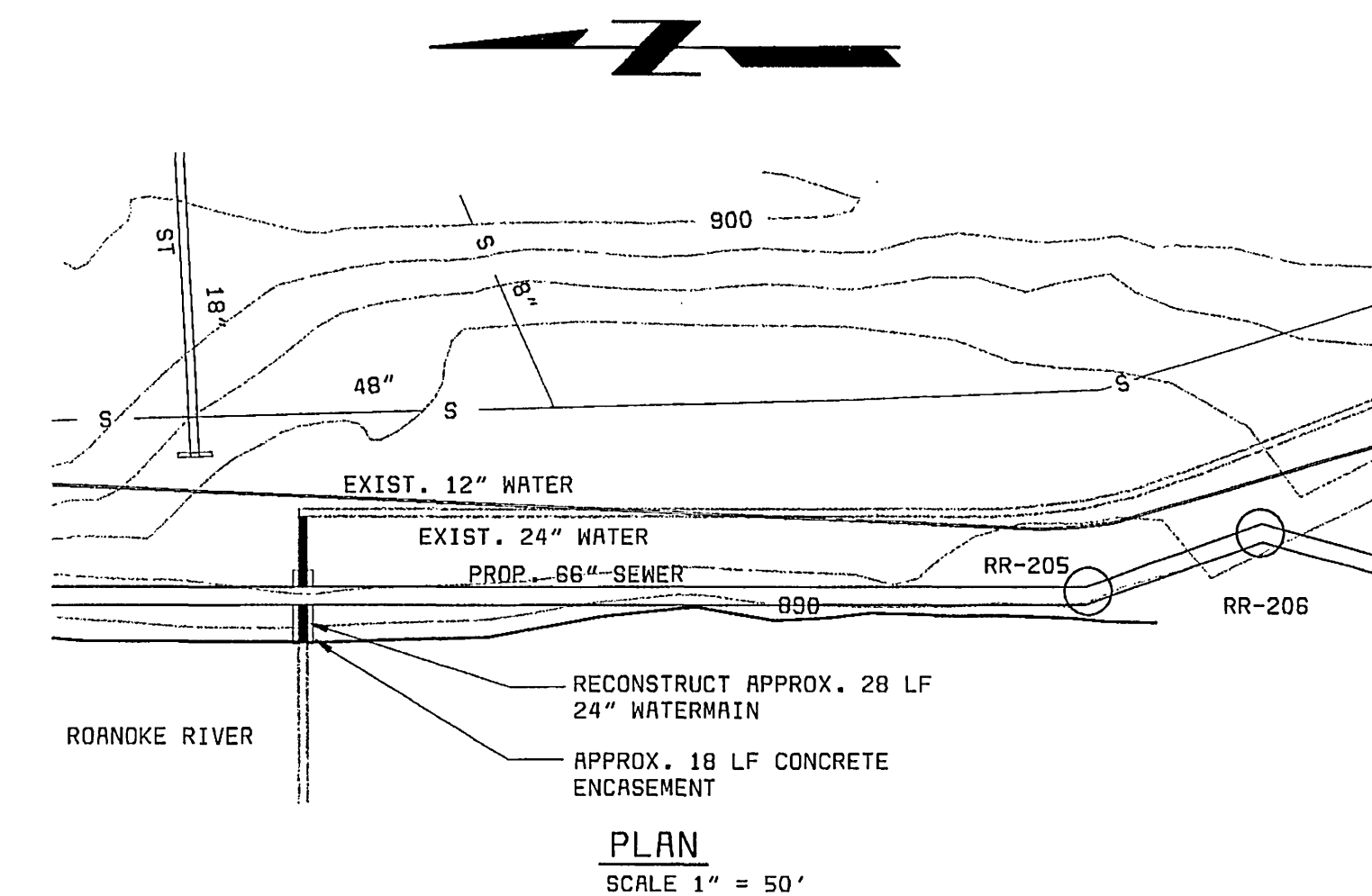
E

F



WATERMAIN RELOCATION AT STA 3+75
AS SHOWN

C
C1



WATERMAIN RELOCATION AT STA 7+32
AS SHOWN

H
C1

RECORD DRAWING

THIS DRAWING HAS BEEN MODIFIED TO REFLECT
CHANGES MADE DURING CONSTRUCTION BASED
UPON INFORMATION AS MAY BE PROVIDED BY THE
CONTRACTOR AND CONSTRUCTION OBSERVATION
BY THE ENGINEER'S AUTHORIZED REPRESENTATIVE
BY *[Signature]* *[Signature]*
ENGINEER DATE

NOTES:

1. EXISTING WATERMAINS TO BE KEPT IN SERVICE
DURING CONSTRUCTION OF INTERCEPTOR
AND RELOCATED WATERMAIN.

DESIGNED JBB
DETAILED MDD:ABW
CHECKED RAF
APPROVED
DATE



Black & Veatch
Charlotte, North Carolina

PROJECT NO.
26444

CITY OF ROANOKE, VIRGINIA
ROANOKE RIVER INTERCEPTOR

MISCELLANEOUS DETAILS

THIS DOCUMENT
ORIGINALLY ISSUED
AND SEALED BY
BRENT W. REISS
PROFESSIONAL ENGINEER,
COMMONWEALTH OF VIRGINIA
REGISTRATION NO. 026345
ON
5-30-97

C36

SHEET
25 OF 30

26444-330-305-C036 (R00005453)

C1031
FC00000