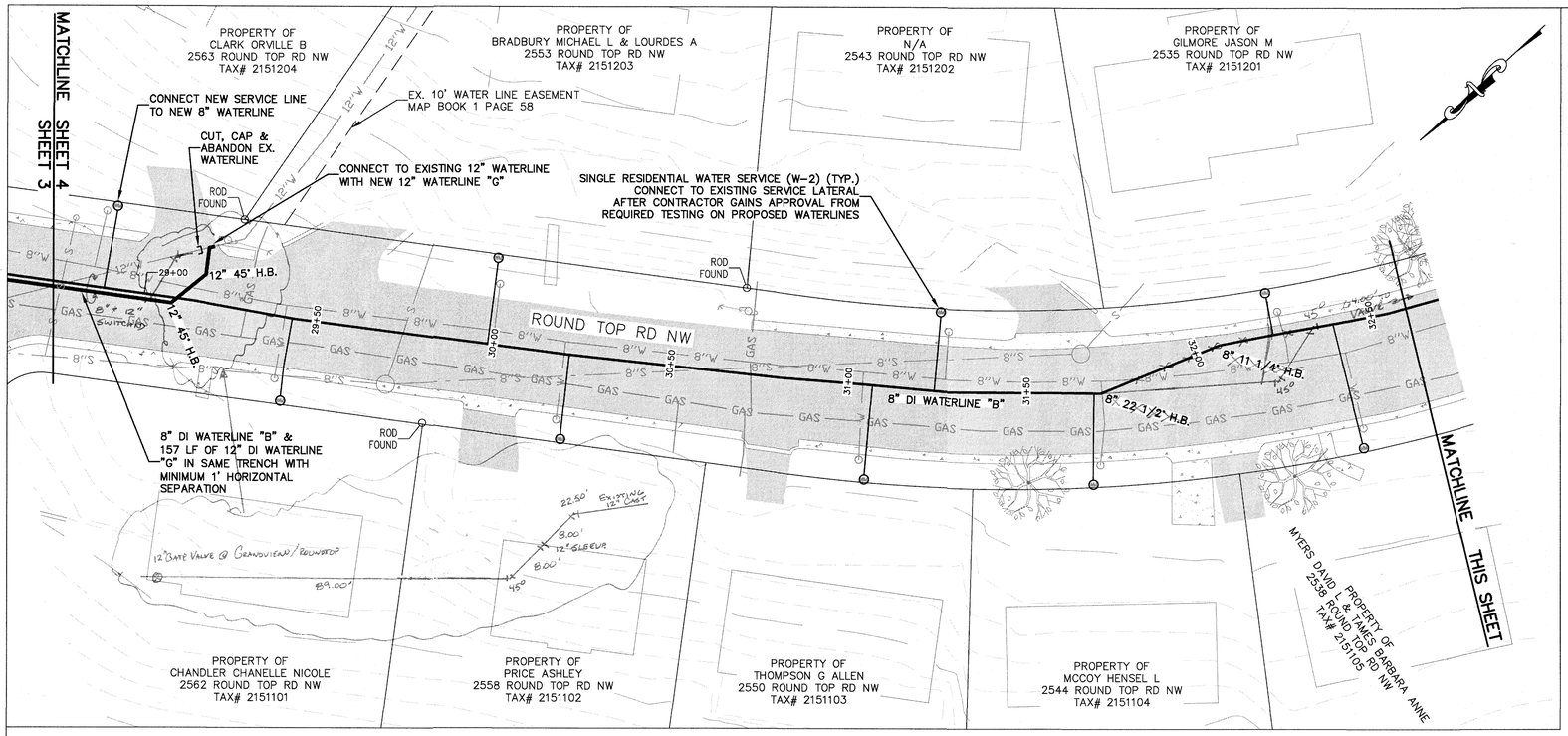

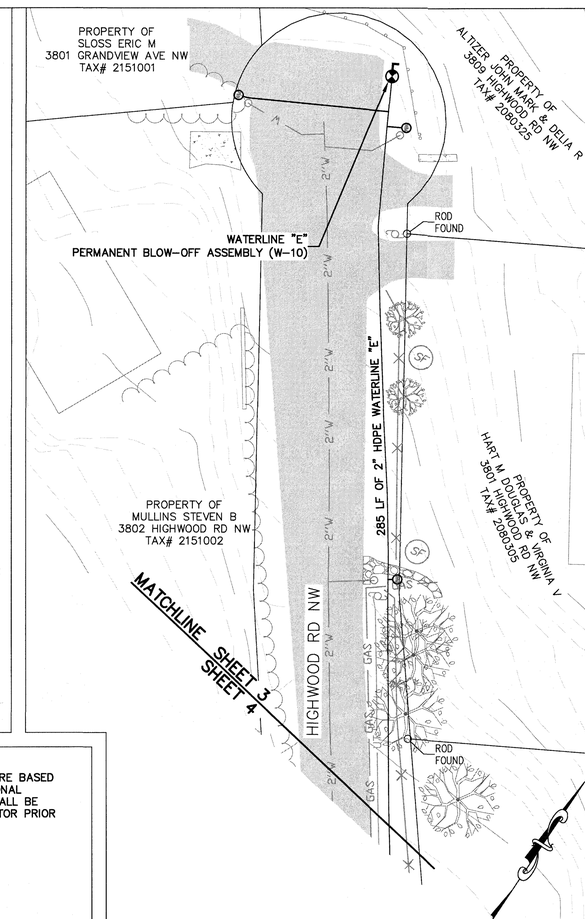

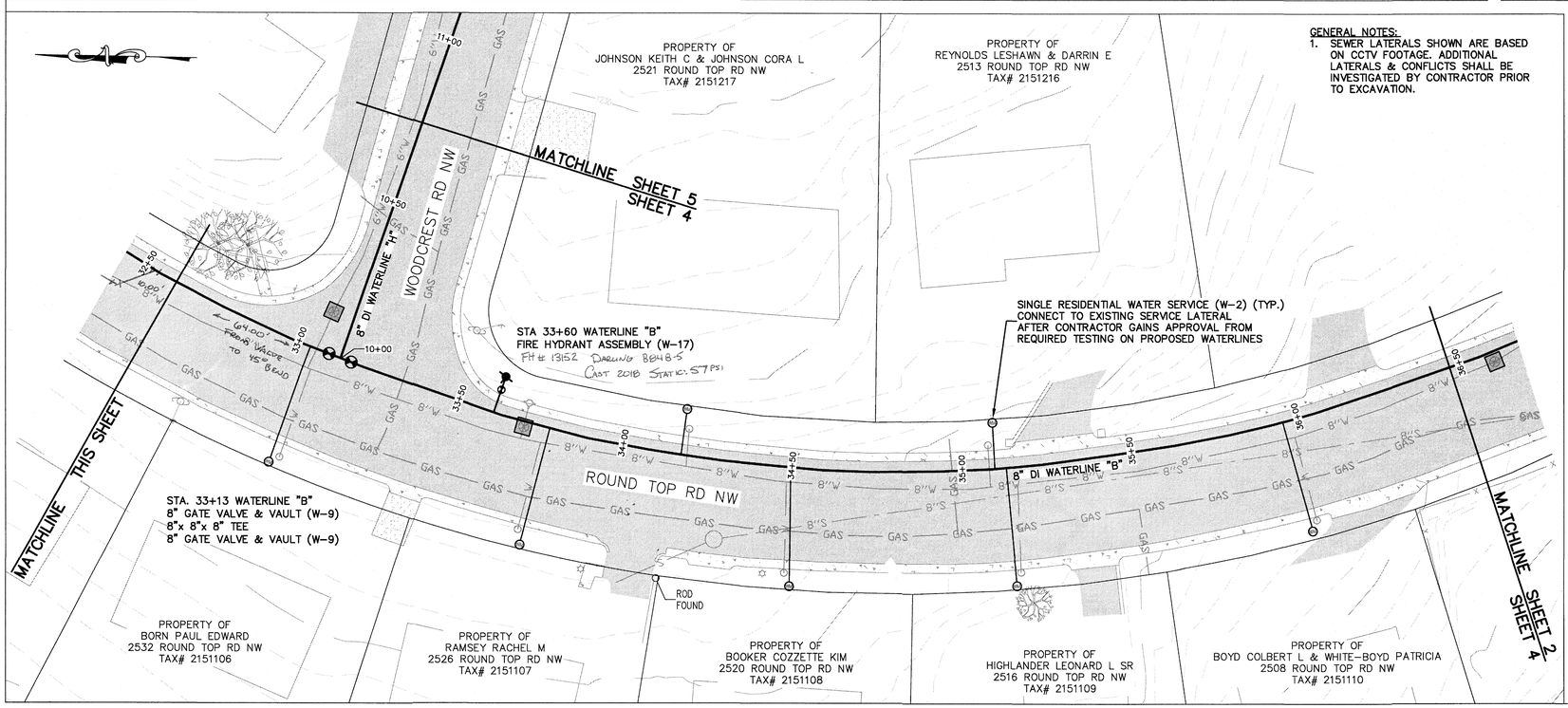

GENERAL NOTES:

1. SEWER LATERALS SHOWN ARE BASED ON CCTV FOOTAGE. ADDITIONAL LATERALS & CONFLICTS SHALL BE INVESTIGATED BY CONTRACTOR PRIOR TO EXCAVATION.

0 20' 40'

WESTERN VIRGINIA
WATER AUTHORITY
ENGINEERING SERVICES
601 S JEFFERSON ST, SUITE 300
ROANOKE, VA 24011
540-853-5700

COMMONWEALTH OF VIRGINIA
SCOTT KROLL
Lic. No. 23851
11/27/2018
PROFESSIONAL ENGINEER

ROUND HILL TERRACE
WATERLINE REPLACEMENT

PLAN

Rev	Description	Date	By

Designed: DRJ,WVWA
Drawn: DRJ
Checked: AAS
Approved: SK
Date: NOV. 2018
Project: WCIP-314

4
Sheet 4 of 5