


SOUTH WASHINGTON HEIGHTS
WATER DISTRIBUTION SYSTEM
IMPROVEMENTS
CITY OF ROANOKE, VIRGINIA

PREPARED FOR
WESTERN VIRGINIA WATER AUTHORITY

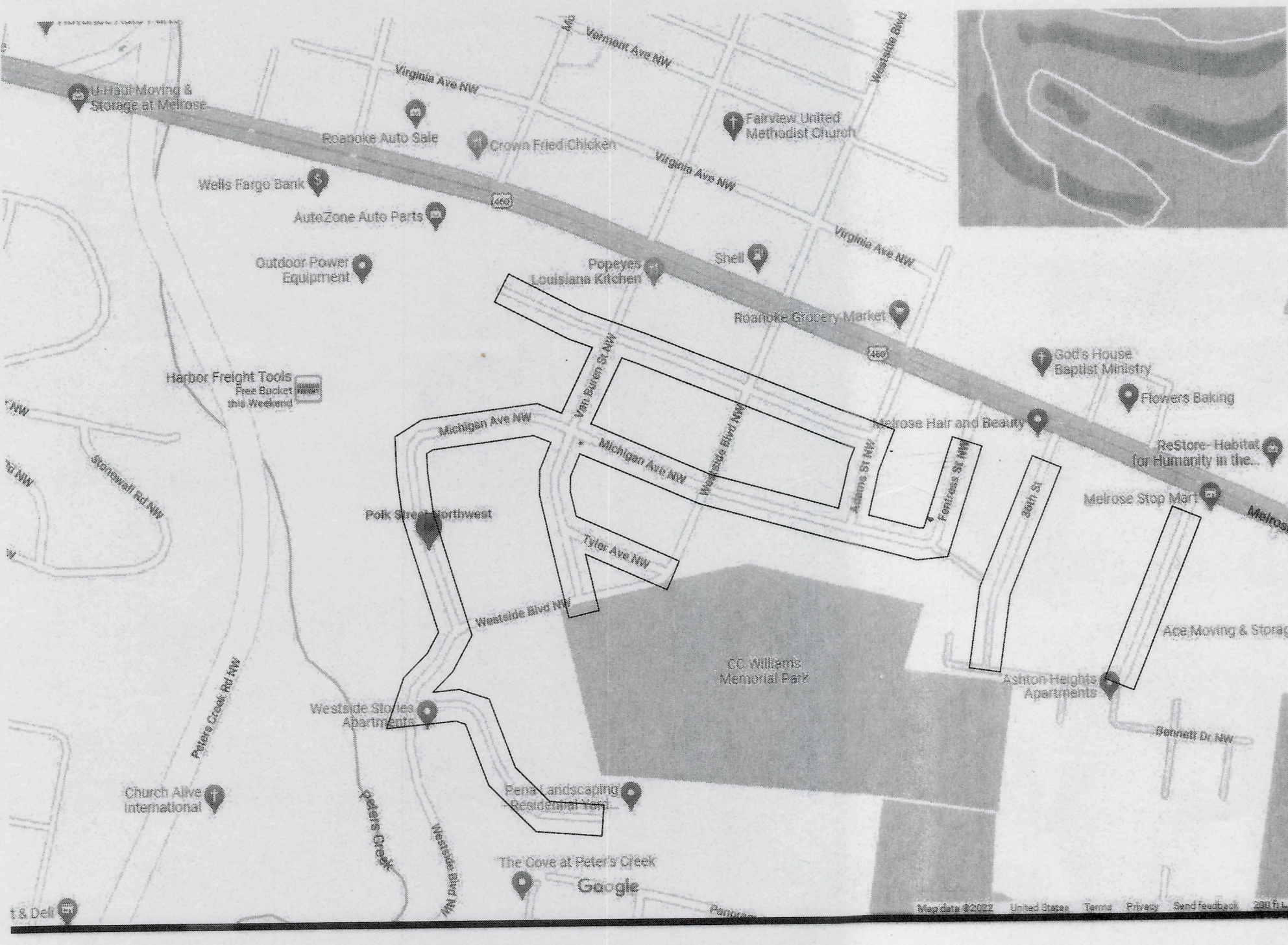
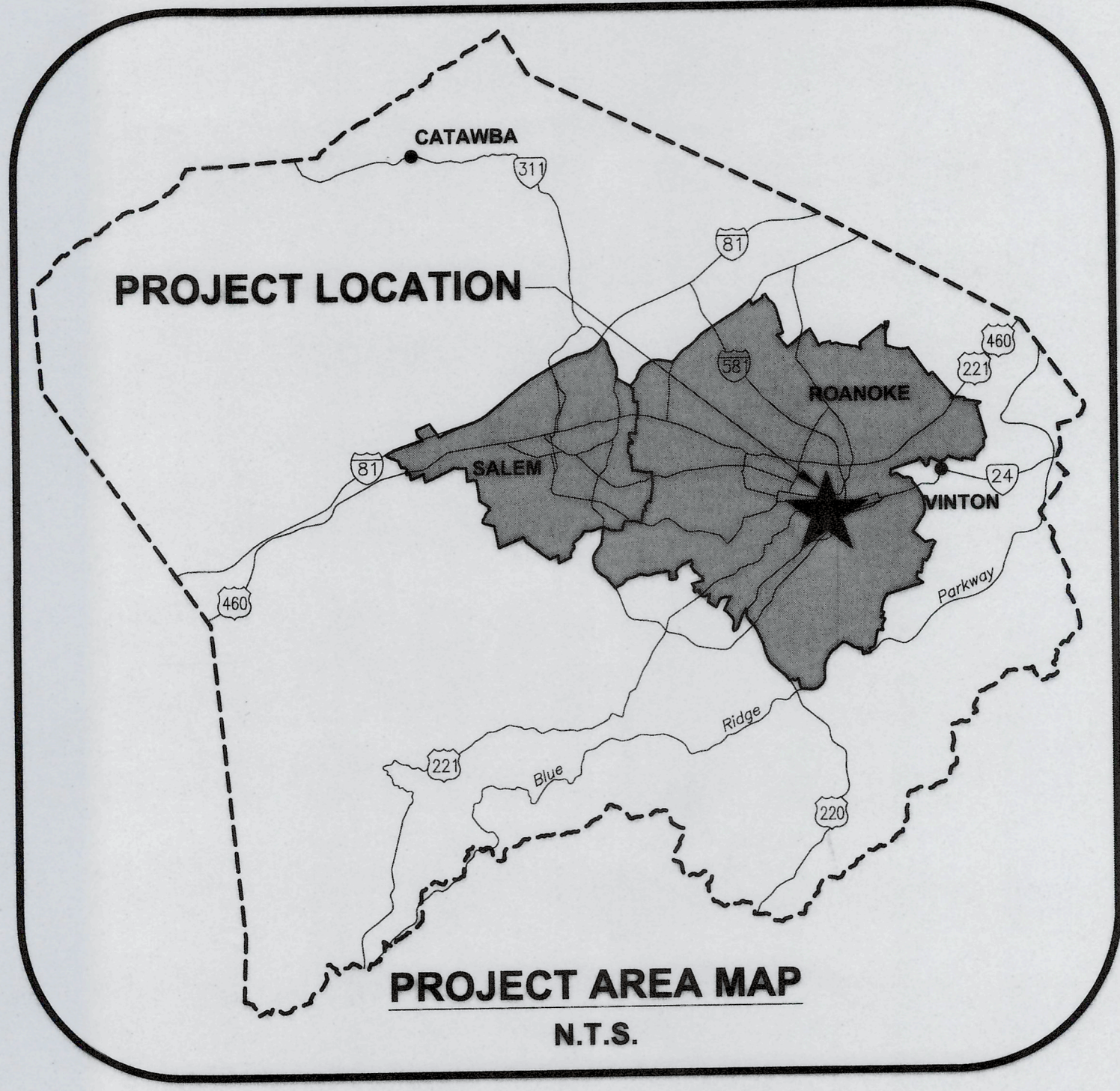


WESTERN VIRGINIA
WATER AUTHORITY

WESTERN VIRGINIA WATER AUTHORITY
CONSTRUCTION MANAGER DAVID BARNHART
601 SOUTH JEFFERSON ST - SUITE 300
ROANOKE, VA. 24011
DAVID.BARNHART@WESTERNVAWATER.ORG
(540)-283-2970

- Legend
- Power Pole
 - Light Pole
 - Guy Wire
 - Electric Box
 - Electric Manhole
 - Electric Hand Hole
 - Telephone Pole
 - Telephone Pedestal
 - Telephone Manhole
 - Telephone Hand Hole
 - Gas Meter
 - Gas Valve
 - Cable Tv Pedestal
 - Cable Tv Manhole
 - Cable Tv Hand Hole
 - Fiber Optic Hand Hole
 - Unknown Manhole
 - Unknown Hand Hole
 - Traffic Signal Hand Hole
 - Water Meter
 - Water Manhole
 - Water Valve
 - Fire Hydrant
 - Post/bollard
 - Fiber Optic Witness Post
 - Sign
 - Storm Manhole
 - Sanitary Sewer Manhole
 - Cleanout
 - Mailbox
 - Property Corner
 - Survey Control Point
 - Benchmark
 - Shrub
 - Tree
 - Right Of Way
 - Property Line
 - Adjacent Property Line
 - Easement Line
 - Curb
 - Edge Of Pavement
 - Edge Of Gravel
 - Edge Of Dirt Road
 - Guardrail
 - Edge Of Walk
 - Edge Of Concrete
 - Retaining Wall
 - Fence Line
 - Storm
 - Sanitary Sewer
 - Edge Of Water
 - Treeline
 - Overhead Power
 - Overhead Telephone
 - Underground Electric
 - Underground Telephone
 - Fiber Optic
 - Underground Cable Tv
 - Gas Line
 - Waterline


- PROPOSED LEGEND:
- Replace Existing Water Meter
 - Replace Existing Water Meter (not found)
 - Gate Valve & Box
 - Fire Hydrant
 - 8"W Water Main



Sheet List Table	
Sheet Number	Sheet Title
G100	TITLE SHEET
G002	SHEET LAYOUT
G003	WATER METER & STRUCTURE INFO
G004	PROJECT NOTES
G005	PROJECT NOTES
G006	E&SC NOTES
G007	WVWA DETAILS
G008	WVWA DETAILS
G009	WVWA DETAILS
G010	HYDRANT COVERAGE
C100	PLAN & PROFILE
C101	PLAN & PROFILE
C102	PLAN & PROFILE
C103	PLAN & PROFILE
C104	PLAN & PROFILE
C105	PLAN & PROFILE
C106	PLAN & PROFILE
C107	PLAN & PROFILE
C108	PLAN & PROFILE
C109	PLAN & PROFILE
C110	PLAN & PROFILE
T000	OVERVIEW
T100	TRAFFIC CONTROL
T101	TRAFFIC CONTROL
T102	TRAFFIC CONTROL
T103	TRAFFIC CONTROL
T104	TRAFFIC CONTROL
T105	TRAFFIC CONTROL
T106	TRAFFIC CONTROL
T107	TRAFFIC CONTROL

TITLE SHEET
SOUTH WASHINGTON HEIGHTS
WATER SYSTEM IMPROVEMENTS
ROANOKE, VA.

PROJECT NO. 20221865
LAT. 36.911436
LONG. -80.318494
DATE: 20 MAR 23
DRAWN BY: CBD
CHECKED BY: DAA



TITLE SHEET

HURT&PROFFITT

SHEET NO. G100
REV.

LIMITS OF DISTURBANCE = 0.57 AC

VESCP Approval
These plans have been reviewed and approved under WVWA AS&S.
Approved By: Joseph W. Arthur, DCA 0104 Exp. 10/02/2023
Signature: [Signature] Date: 3/27/2023

Asbuilts -1.25.24
Inspector: Quentin Alls
Contractor: Wells Construction

- Notes:
- This Topographic Survey Was Completed Under The Direct And Responsible Charge Of, Neil Martin LS Of Hurt & Proffitt, Inc. From An Actual Ground Survey Made Under My Supervision; That The Imagery And/or Original Data Was Obtained In December 2022; And That This Plat, Map, Or Digital Geospatial Data Including Metadata Meets Minimum Accuracy Standards Unless Otherwise Noted.
 - This Topographic Survey Is On Horizontal Datum: NAD83; Vertical Datum: NAVD88.
 - Boundary Information Shown Hereon Was Compiled From Deeds And Plats Of Record And Field Information. This Does Not Represent A Boundary Survey.
 - Underground Utilities Shown Hereon Are Compiled From Above Ground Utility Evidence And Miss Utility Designations Only. Contractor Is Responsible For Utility Location In The Field And Must Contact Miss Utility Before Construction.
 - Contour Interval = 1'