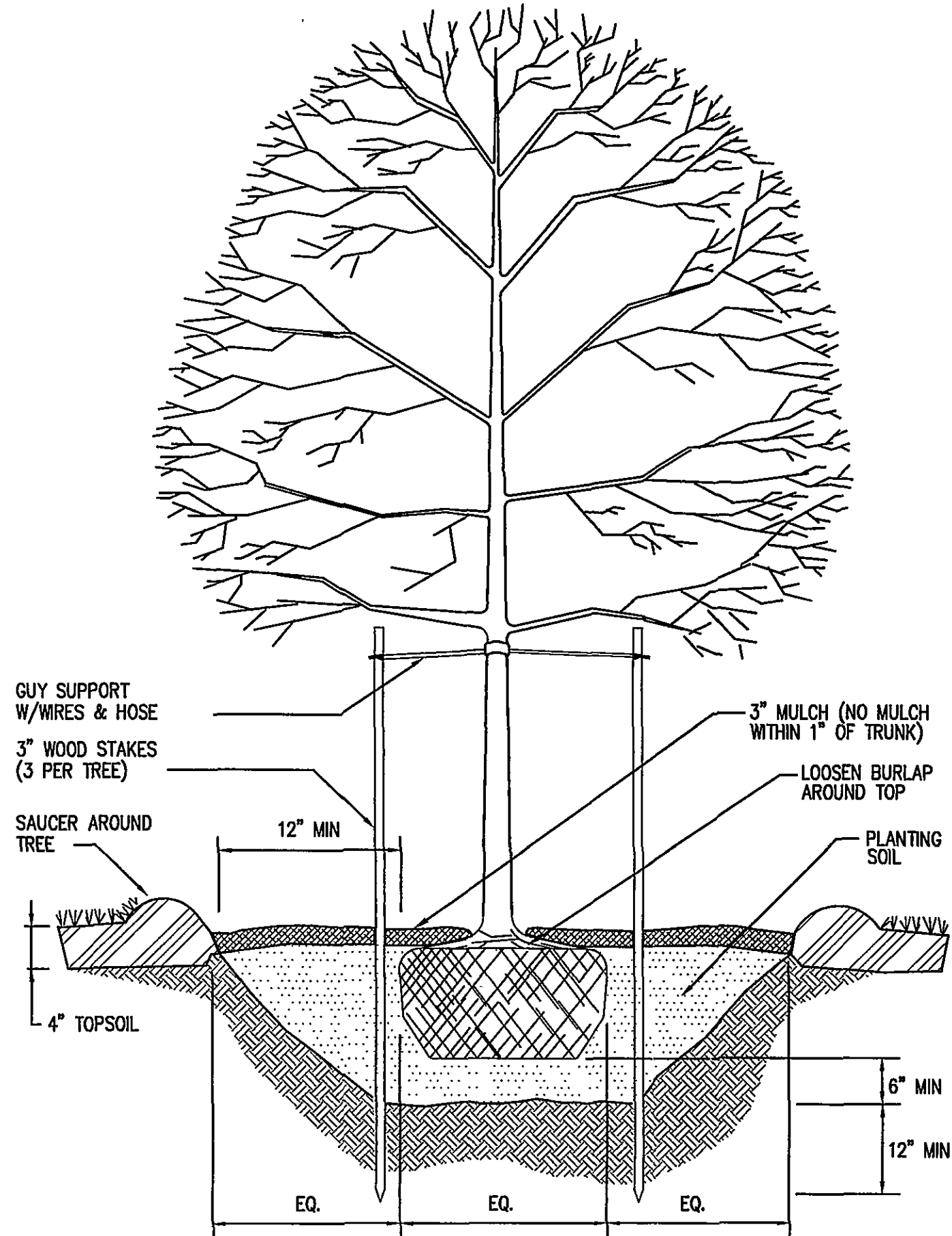
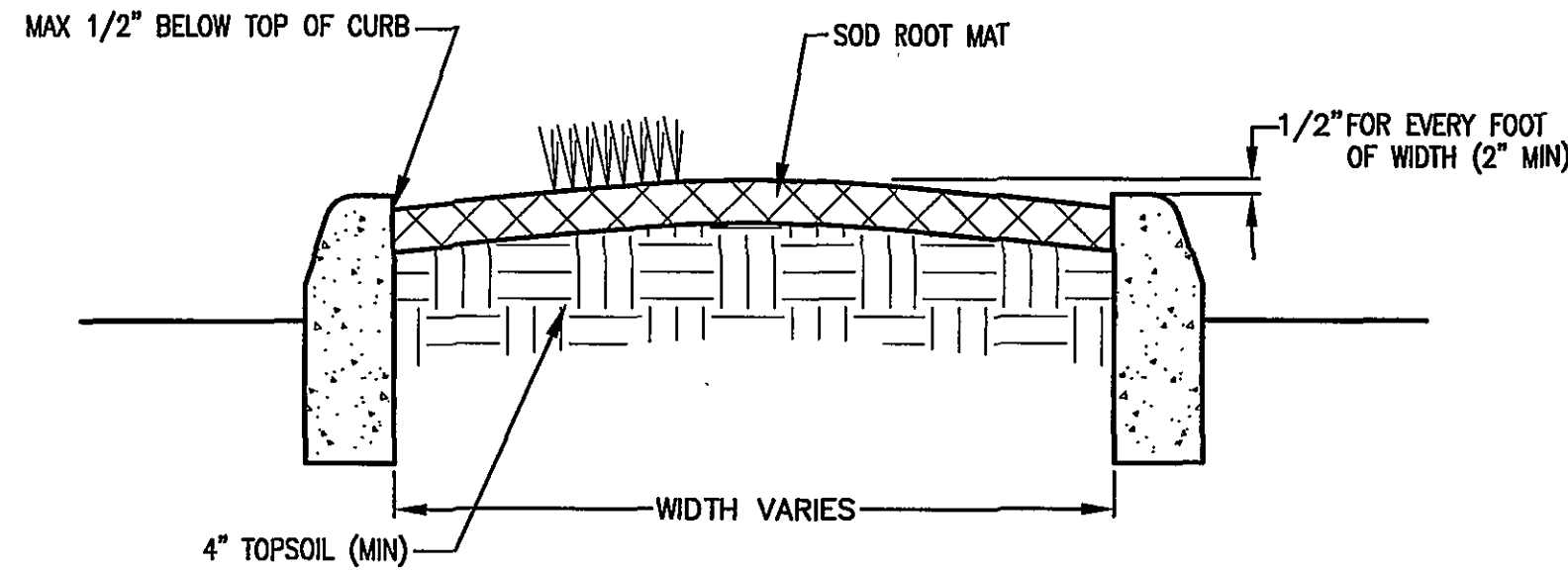


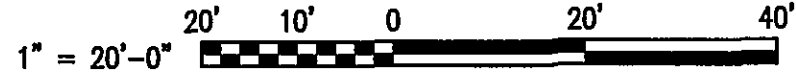
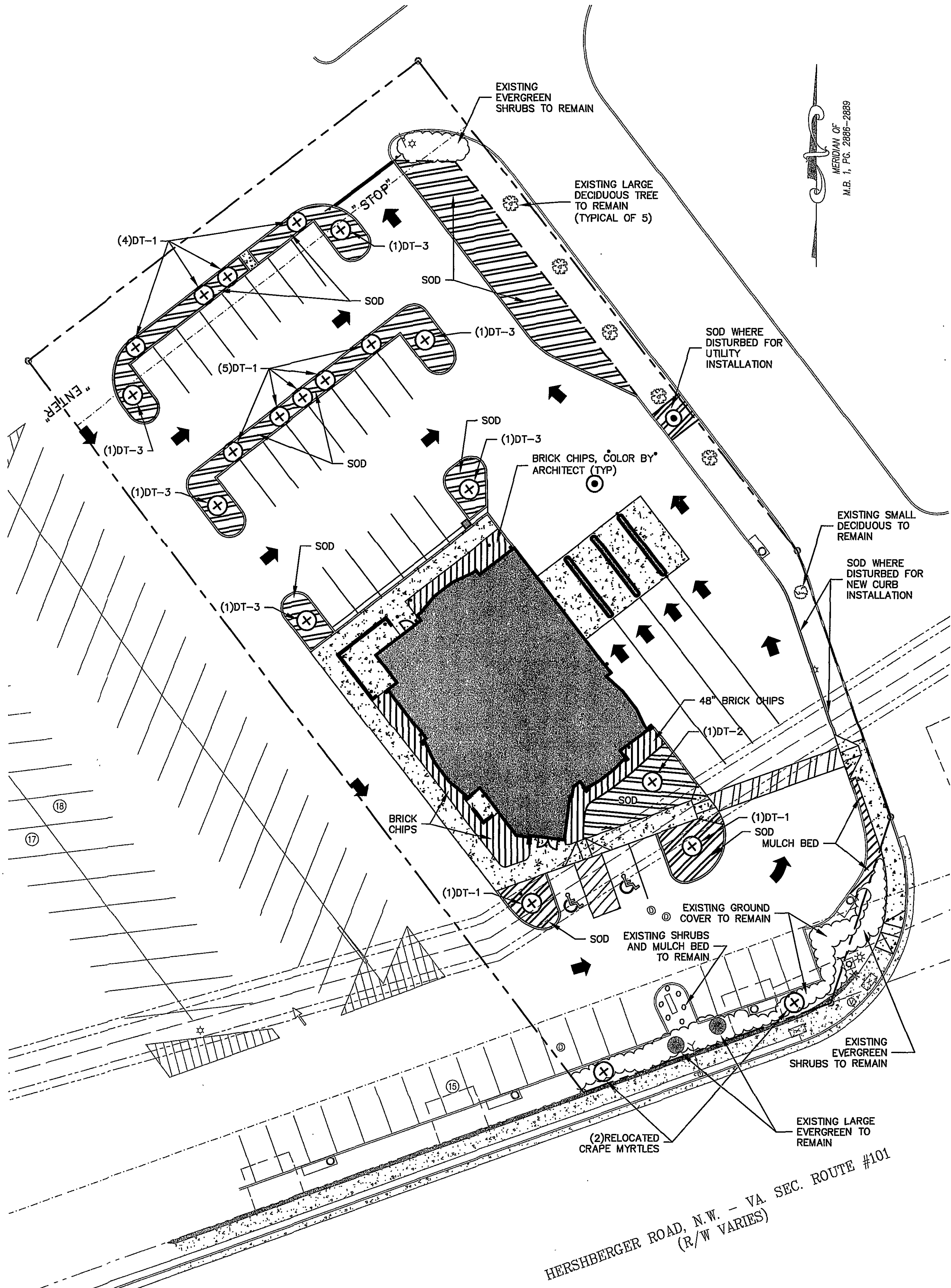
PLANT SCHEDULE						
KEY	QUAN	SCIENTIFIC NAME	COMMON NAME	MIN SIZE AT PLANTING	REMARKS	CANOPY(SF)
DT	11	DECIDUOUS TREES				
DT-1	11	LAGERSTROEMIA INDICA 'NATCHEZ'	NATCHEZ CREPE MYRTLE	5' HT	B&B, MULTI-TRUNK	1243
DT-2	1	CERCIS CANADENSIS	EASTERN REDBUD	5' HT	B&B	177
DT-3	6	ACER RUBRUM	RED MAPLE	2" CAL	B&B	1884
TOTAL PROPOSED TREE CANOPY						3304



TYPICAL TREE PLANTING DETAIL
UNDER 2 1/2" CALIPER
 N.T.S.




ISLAND APPLICATIONS (GRASS)
 NO SCALE



KEY PLAN	
PARKING AREA CANOPY CALCULATION	
PARKING AREA	= 17,089 SF
20% CANOPY REQD	= 3417 SF
CANOPY PROVIDED BELOW	=3429 SF
FRONTAGE TREES ALONG HERSHBERGER	
(2) RELOCATED CRAPE MYRTLE=226	
(2) EX RED CEDAR=76	
TOTAL=302	
CANOPY WITHIN PARKING INTERIOR	
(11) CRAPE MYRTLE=1243	
(6) RED MAPLE=1884	
TOTAL=3127	
OVERALL TREE CANOPY CALCULATION	
TOTAL LOT AREA	= 43,908 SF
10% CANOPY REQD FOR CLS ZONE	= 4391 SF
CANOPY PROVIDED BELOW	=4876 SF
(2) RELOCATED CRAPE MYRTLE ALONG HERSHBERGER=226	
(2) EX RED CEDAR ALONG HERSHBERGER=76	
(5) EX TREES ALONG ENTRANCE=1270	
(11) CRAPE MYRTLE=1243	
(1) EASTERN REDBUD=177	
(6) RED MAPLE=1884	
TOTAL=4876	

- GENERAL NOTES**
1. ALL PLANTING AREAS SHALL HAVE A MINIMUM SOIL DEPTH OF (2) FEET.
 2. ALL SOD SHALL BE PREPARED WITH A MINIMUM OF 4" TOPSOIL.
 3. ALL AREAS NOT RECEIVING SOD, PLANTING, OR PAVEMENT SHALL BE COVERED WITH 4" OF BRICK CHIPS. COLOR OF BRICK CHIP AS SELECTED BY ARCHITECT.



SPECTRUM DESIGN

10 CHURCH AVE SE, PLAZA SUITE 1 ROANOKE, VIRGINIA 24011 540.342.6001
 ROANOKE • MARION

**SUN TRUST BANK -
 CROSSROADS MALL**

**NEW BANK
 FACILITY**

SPECTRUM DESIGN PROJECT NO. 06038



DATE	22 AUGUST, 2006
DESIGN ARCHITECT	
PROJECT ARCHITECT	
CHECKED BY	MAR
DRAWN BY	MF
REVISIONS	NUMBER DATE

SHEET TITLE
LANDSCAPE PLAN

L-1.1