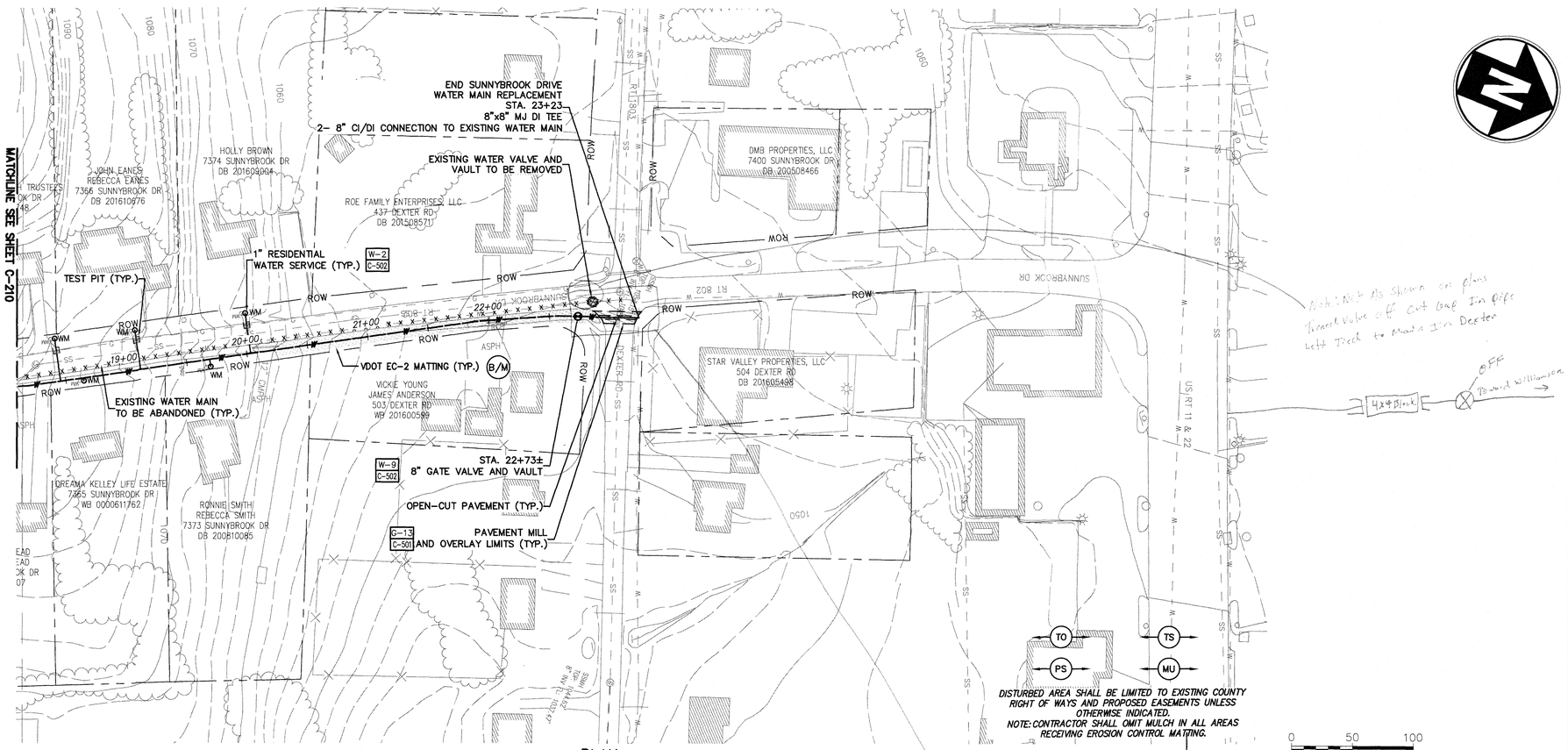

PLAN

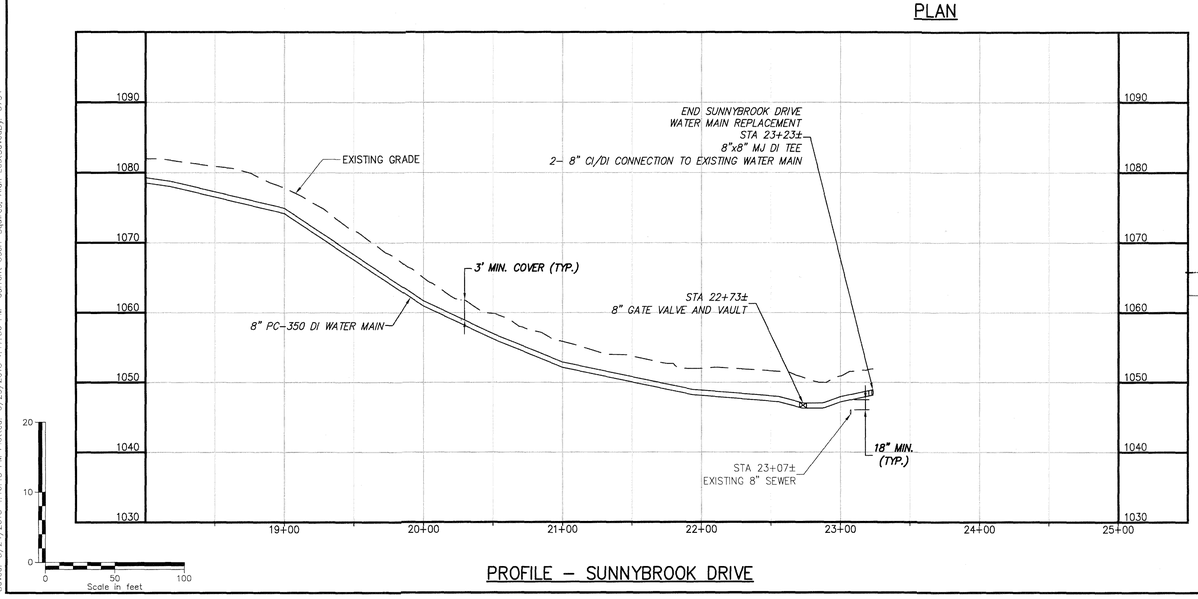

PROFILE – SUNNYBROOK DRIVE

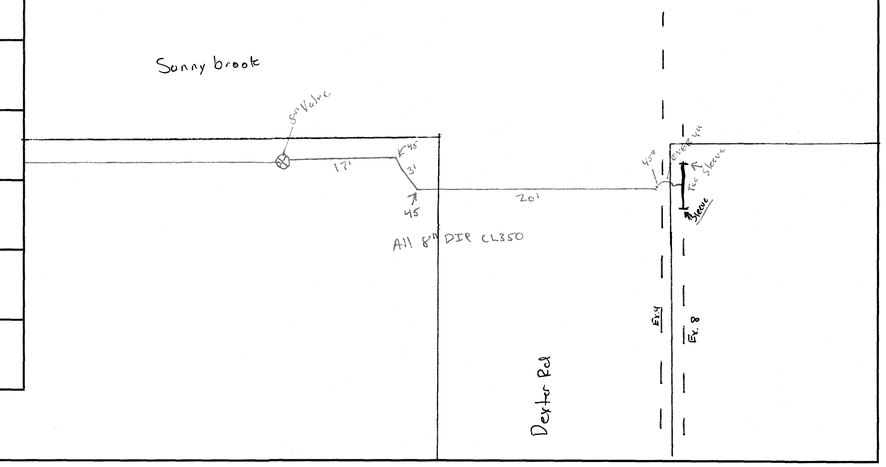

CHA
1341 Research Center Drive, Suite 2100
Blacksburg, Virginia 24060
540.552.5548 · www.chacompanies.com

Drawing Copyright © 2018

WESTERN VIRGINIA WATER AUTHORITY
ROANOKE, VIRGINIA

COMMONWEALTH OF VIRGINIA
STEPHEN K. STEELE
Lic. No. 41449
05/18/18
PROFESSIONAL ENGINEER

IT IS A VIOLATION OF LAW FOR ANY PERSON, UNLESS THEY ARE ACTING UNDER THE DIRECTION OF A PROFESSIONAL ENGINEER, ARCHITECT, LANDSCAPE ARCHITECT OR LAND SURVEYOR, TO ALTER AN ITEM IN ANY WAY. IF AN ITEM BEARING THE SEAL OF A PROFESSIONAL ENGINEER, ARCHITECT, LANDSCAPE ARCHITECT OR LAND SURVEYOR IS AFFIXED TO THIS DOCUMENT, THE ALTERED DOCUMENT SHALL INCLUDE THE NOTATION "ALTERED BY" FOLLOWED BY THE ALTERER'S NAME AND THE DATE OF ALTERATION. SECTION 54.1-402 OF THE CODE OF VIRGINIA.

WESTERN VIRGINIA WATER AUTHORITY
SUNNYBROOK DRIVE
WATER MAIN REPLACEMENT
ROANOKE COUNTY, VIRGINIA

No.	Submittal / Revision	Apprd. By:	Date
1	90% SUBMITTAL	SMS\MBH	5-18-18
2	CLIENT REVIEW	SMS\MBH	5-25-18

PLAN AND PROFILE -
SUNNYBROOK DRIVE
WATER MAIN
(STA. 18+00 TO E.O.L.)

Designed By:	Drawn By:	Checked By:
MBH	RAS	LES
Issue Date:	Project No:	Scale:
05/18/18	33834	AS SHOWN

Drawing No.:
C-211

File: V:\PROJECTS\ANY\K4\33834\CADD_ACAD\C-200-33834-PLAN AND PROFILE.DWG
Saved: 5/24/2018 4:10:13 PM Plotted: 5/25/2018 1:17:50 PM Current User: Squires, Aqn LastSavedBy: 5734