

SYRACUSE AVENUE  
WATERLINE REPLACEMENT  
WESTERN VIRGINIA WATER AUTHORITY  
CITY OF ROANOKE, VIRGINIA  
JUNE 15, 2018  
COMM. NO. 3813

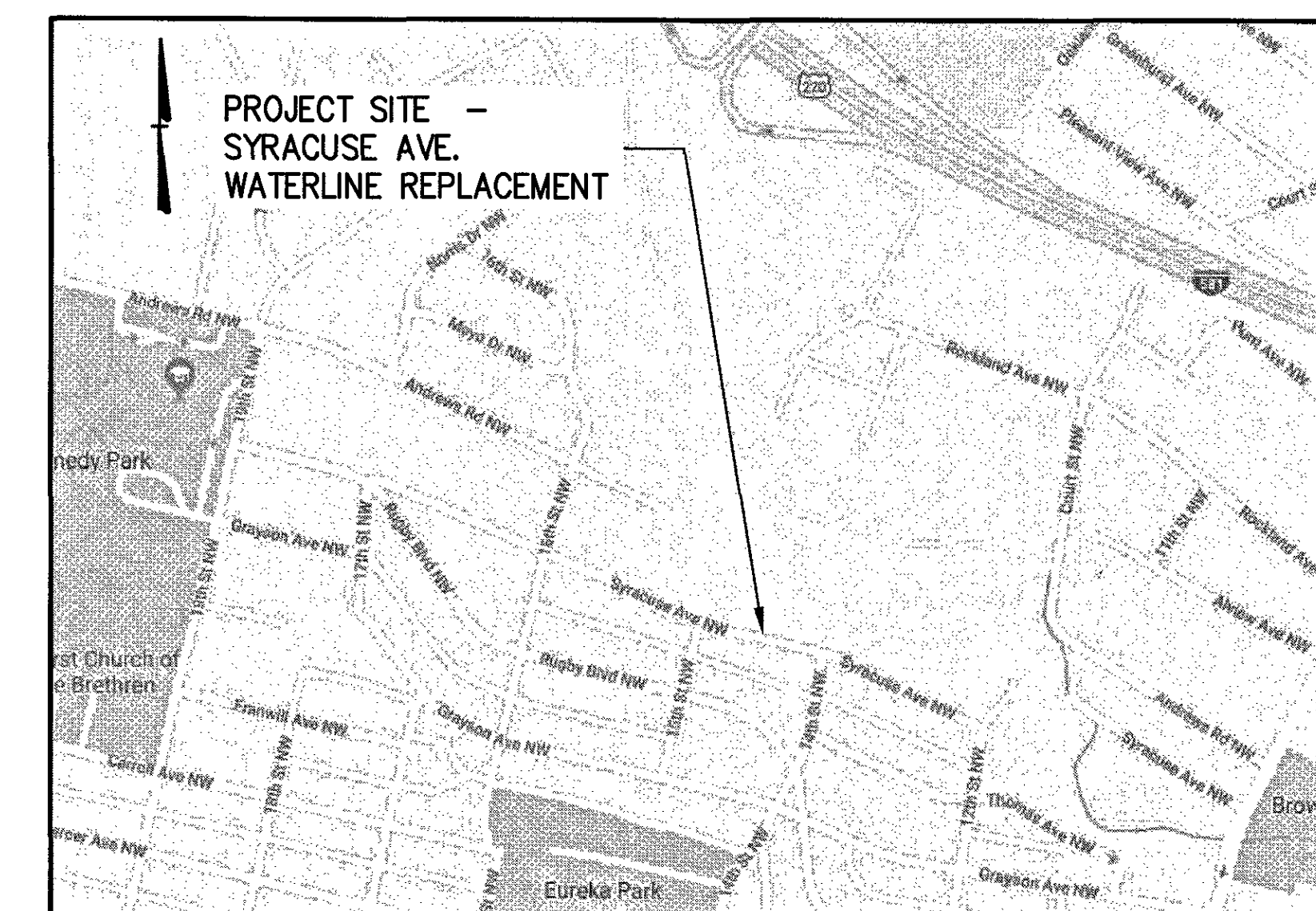
SHEET LIST

- 1 TITLE SHEET
- 2 ABBREVIATIONS AND LEGEND
- 3 SHEET INDEX AND GENERAL NOTES
- 4 PLAN AND PROFILE - GRAYSON AVENUE
- 5 PLAN AND PROFILE - GRAYSON AVENUE
- 6 PLAN AND PROFILE - GRAYSON AVENUE
- 7 PLAN AND PROFILE - THOMAS AVENUE
- 8 PLAN AND PROFILE - THOMAS AVENUE
- 9 PLAN AND PROFILE - THOMAS AVENUE
- 10 PLAN AND PROFILE - SYRACUSE AVENUE
- 11 PLAN AND PROFILE - SYRACUSE AVENUE
- 12 PLAN AND PROFILE - SYRACUSE AVENUE
- 13 PLAN AND PROFILE - SYRACUSE AVENUE
- 14 PLAN AND PROFILE - SYRACUSE AVENUE
- 15 PLAN AND PROFILE - SYRACUSE AVENUE
- 16 PLAN AND PROFILE - 14TH STREET
- 17 PLAN AND PROFILE - 12TH STREET
- 18 DETAILS
- 19 DETAILS AND SURVEY DATA
- 20 FIRE HYDRANT SERVICE RANGE EXHIBIT
- 21 MAINTENANCE OF TRAFFIC - PROJECT LIMITS SIGNAGE
- 22 MAINTENANCE OF TRAFFIC - NARRATIVE

PREPARED FOR


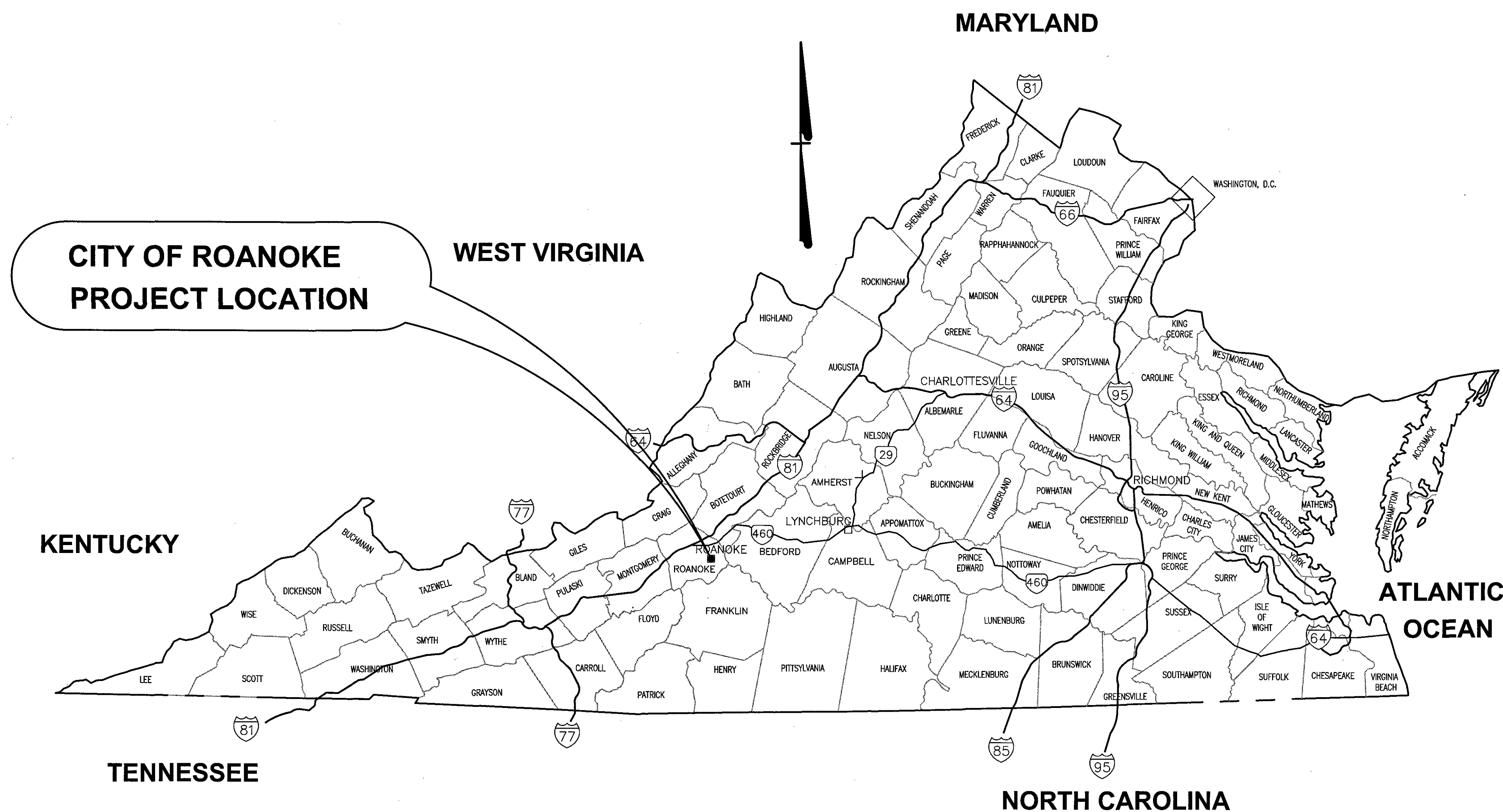


APPROVED FOR CONSTRUCTION



LOCATION MAP  
NOT TO SCALE

AS-BUILT 08/29/2019

[illegible]

Issue Date: <b>JUNE 8, 2018</b>	Drawn By: ARB/DBL	Checked By: BCC
	Designed By: DEL	Date: 5/15/18

**Mattern & Craig**  
ENGINEERS-SURVEYORS

701 FIRST STREET, S.W.  
ROANOKE, VIRGINIA 24016  
(540) 345-9342  
FAX (540) 345-7691

SYRACUSE AVENUE  
WATERLINE REPLACEMENT  
TITLE SHEET  
WESTERN VIRGINIA WATER AUTHORITY

Vertical Scale:  
N/A

Horizontal Scale:  
N/A

Commission Number:  
**3813**

Sheet No.:

1