PLAN	BY	DATE
SURVEYED		
PLOTTED		
ALIGNMENT CHECKED		
REF. OF MAP CHECKED		
NOTE BOOK NO.		

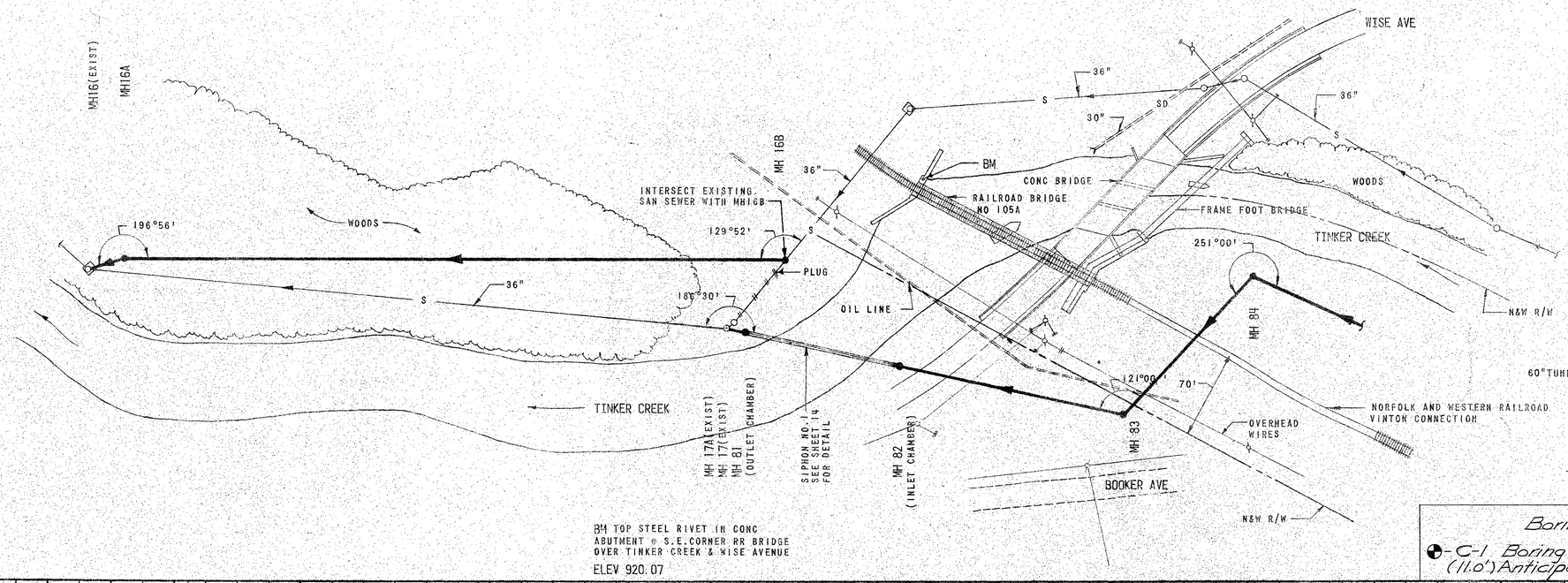

BM TOP STEEL RIVET IN CONC
ABUTMENT @ S.E.CORNER RR BRIDGE
OVER TINKER CREEK & WISE AVENUE
ELEV 920.07

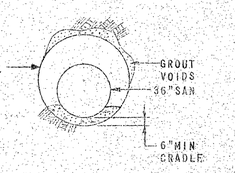

TUNNEL SECTION
NO SCALE

Boring Legend
⊕-C-1 Boring Location & Number
(11.0') Anticipated Depth

PROFILE	BY	DATE
SURVEYED		
PLOTTED		
GRADES CHECKED		
NAT. GROUND		
STRUCTURE NOTATNS CHKD		
NOTE BOOK NO. 5163		

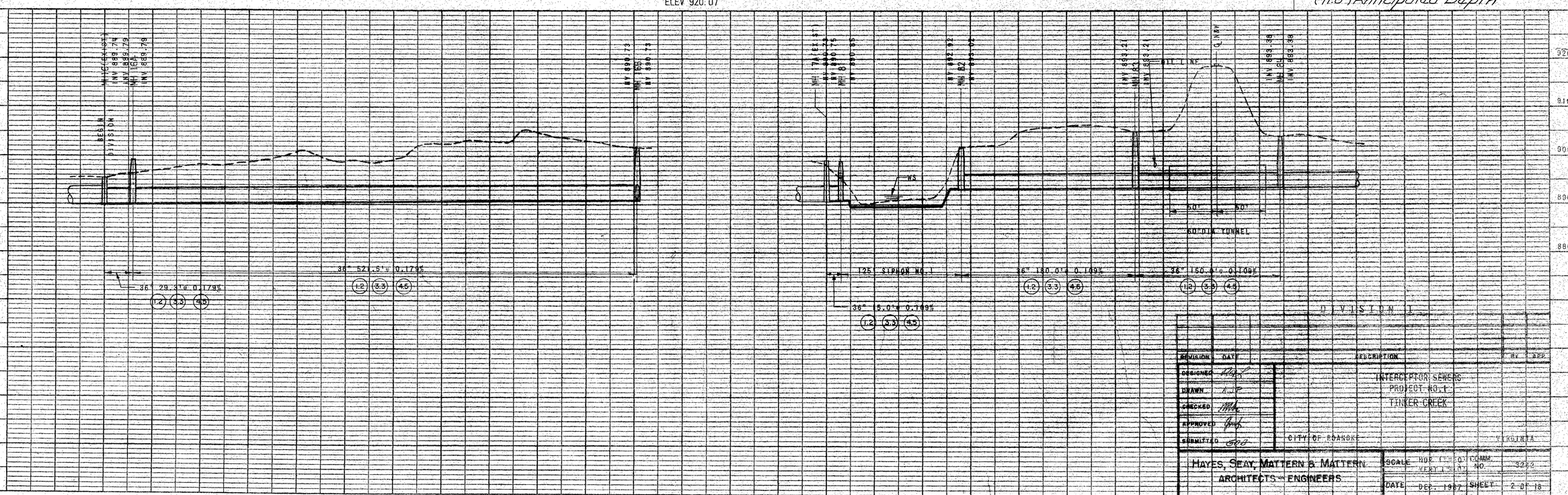

REVISION	DATE	DESCRIPTION	BY	APP
DESIGNED				
DRAWN				
CHECKED				
APPROVED				
SUBMITTED				

INTERCEPTOR SEWERS
PROJECT NO. 1
TINKER CREEK

CITY OF ROANOKE VIRGINIA

HAYES, SEAY, MATTERN & MATTERN
ARCHITECTS - ENGINEERS

SCALE HOR. 1" = 40' VERT. 1" = 5' COMM. NO. 3262
DATE DEC. 1967 SHEET 2 OF 18

K+E PLATE 1, PLAN-PROFILE
KEUFFEL & ESSER CO.
48 7008 ALBANENE® TRACING PAPER MADE IN U.S.A. 27X46

5163