



**LIMITS OF DISTURBANCE:**  
2,095 S.F.  
0.05 Acres

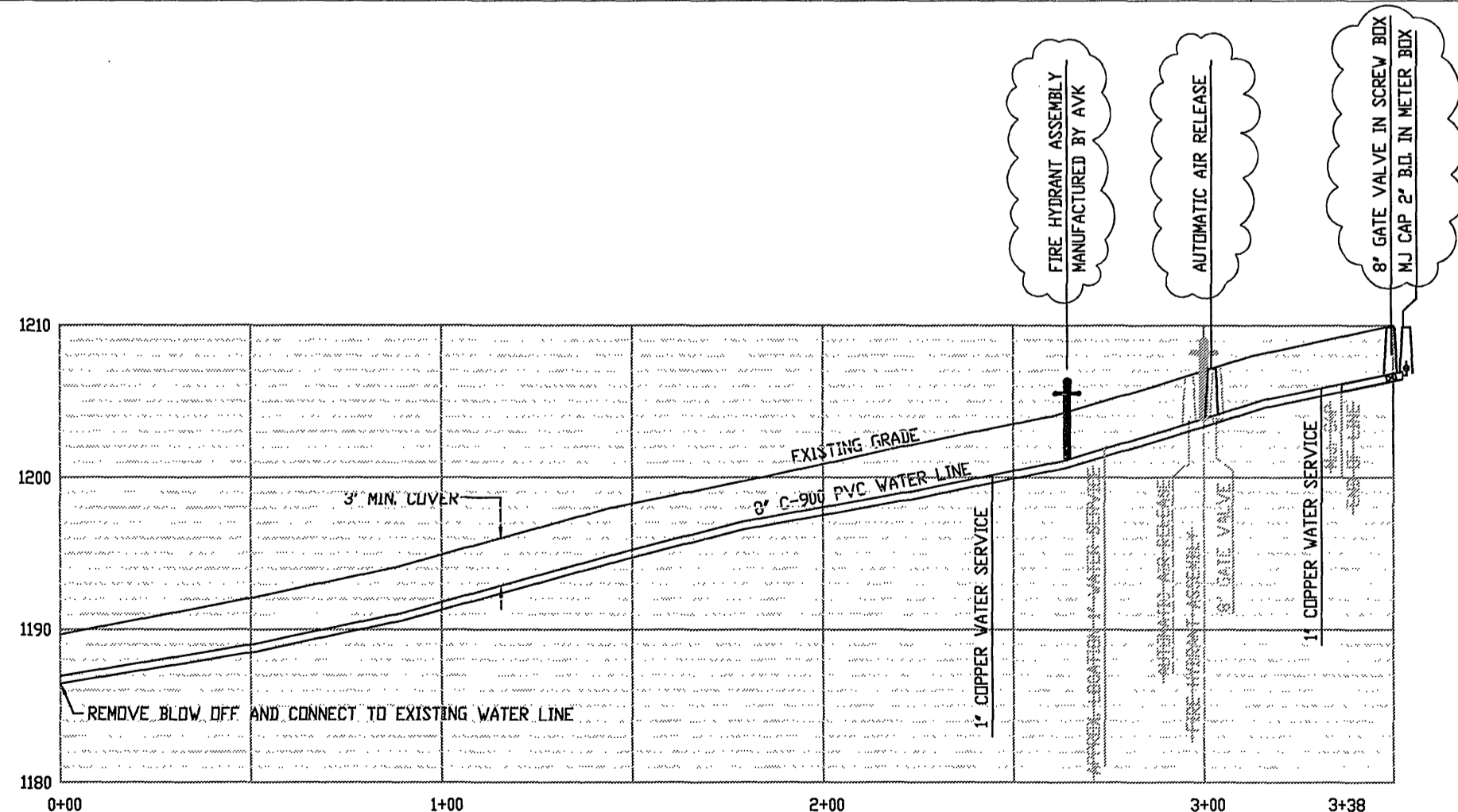
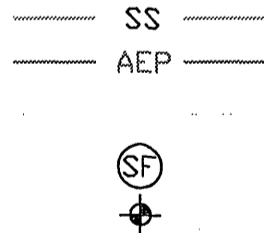


**ENGINEERING SERVICES**  
2012 SOUTH JEFFERSON STREET  
RIANKE, VIRGINIA 24014  
PHONE: (540) 853-5641



**TOWNSEND ROAD WATER LINE EXTENSION**  
**AS-BUILT**

**LEGEND:**  
Sanitary Sewer  
Roanoke Gas Co.  
Appalachian Power Co.  
Silt Fence  
Bench Mark



**PROFILE**  
Scale:  
Hor. 1" = 40'  
Vert. 1" = 10'

CLOUD SHAPED SYMBOL DENOTES AS-BUILT CORRECTIONS

**AGREEMENT IN LIEU OF AN EROSION & SEDIMENT CONTROL PLAN FOR A SINGLE FAMILY RESIDENCE IN A SUBDIVISION**  
Land-Disturbing Permit No.:  
Building Permit No.:  
Subdivision Name: *Belle Haven*  
Lot No.:

In lieu of submission of an erosion and sediment control plan for the construction of this single family dwelling, I agree to comply with reasonable requirements determined necessary by employees of the County of Roanoke, representing the Erosion and Sediment Control Program Administrator. Such requirements shall be based on the conservation standards contained in the County of Roanoke Erosion and Sediment Control Ordinance, and shall represent the minimum practices necessary to provide adequate control of erosion and sedimentation on or resulting from this project.

As a minimum, all denuded areas on the lot shall be stabilized within seven (7) days of final grading with permanent vegetation or a protective ground cover suitable for the time of year.

I further understand that failure to comply with such requirements within three (3) working days following notice by the representatives of the County of Roanoke could result in a citation being issued for a violation of the County of Roanoke Erosion and Sediment Control Ordinance.

Measures Specified by the Plan Approving Authority: MUST COMPLY WITH MINIMUM STANDARDS: MS-1, 2, 3, 4, 7, 8, 17.

Signature of Landowner: \_\_\_\_\_

Party Responsible for E&S Control (if different from landowner): *Roger Blankenship*

Approved By: \_\_\_\_\_ Date: \_\_\_\_\_

Designed By: RRB  
Drawn By: RRB  
Checked By: JGR  
Date: 07/01/09  
Scale: 1" = 40'  
Plan #: 00-00  
Sheet: 3 OF 3