

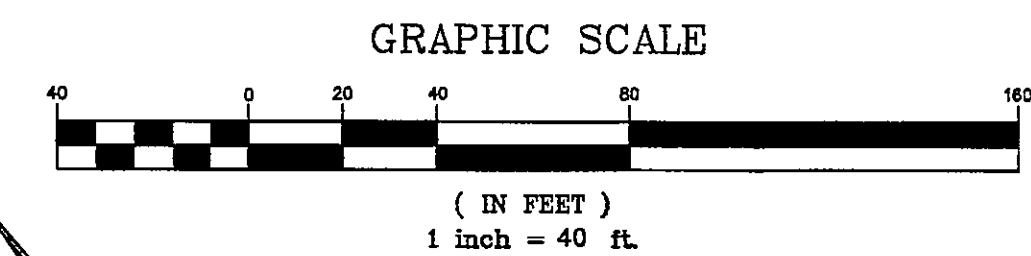
DEMOLITION NOTES :
(SEE SPECIFICATIONS FOR ADDITIONAL INFORMATION)

- WORK INCLUDED BUT NOT LIMITED TO:**
- DEMOLITION, ABANDONMENT OR REMOVAL FROM SITE OF ALL EXISTING BUILDINGS, STRUCTURES, FOUNDATIONS, CONCRETE, ASPHALT, TREES, LANDSCAPING, AND UTILITIES ABOVE AND BELOW GROUND AT THE SITE EXCEPT WHERE SPECIFIED TO REMAIN. IF PILE FOUNDATIONS ARE FOUND, CONSULT GEOTECHNICAL ENGINEER FOR RECOMMENDATION.
 - ADJUSTMENT, RELOCATION, EXTENSION AND/OR TERMINATION OF ALL UTILITIES AS REQUIRED BY LOCAL UTILITY, CITY, COUNTY, AND STATE AS WELL AS REQUIRED BY PLANS AND SPECIFICATIONS.
 - REMOVAL OF ASPHALT PAVING IN APPLICABLE AREAS AND PROPER DISPOSAL OFFSITE.
- EXISTING CONDITIONS:**
- AN ATTEMPT HAS BEEN MADE TO SHOW ALL UTILITIES KNOWN TO EXIST IN THEIR APPROXIMATE LOCATION. THE SITE CONTRACTOR WILL BE RESPONSIBLE TO DETERMINE THE EXACT LOCATION, NATURE AND STATUS OF ALL UTILITY LINES WHETHER SHOWN ON PLANS OR NOT BEFORE REMOVING, ADJUSTING, ALTERING, EXTENDING, OR RELOCATING AND SHALL MAKE ALL NECESSARY CAPS, PLUGS, AND TERMINATIONS AS REQUIRED BY THE UTILITY OWNER AND/OR GOVERNING AUTHORITIES TO RETURN SAID UTILITY TO COMPLETE OPERATION AT NO ADDITIONAL COST TO OWNER. ANY UTILITY WHICH IS DAMAGED DUE TO DEMOLITION SHALL BE REPAIRED AND/OR REPLACED AT NO ADDITIONAL COST TO THE OWNER BY THE SITE/DEMOLITION CONTRACTOR.
 - THE SITE/DEMOLITION CONTRACTOR SHALL VERIFY THE EXISTENCE OR NON-EXISTENCE OF SEPTIC TANKS, WELLS, CISTERNS, BASEMENTS, OR CELLARS ON THE SITE. THE EXISTENCE OF ANY OF THE ABOVE ITEMS SHOWN OR NOT ON THE PLANS SHALL BE BROUGHT TO THE ATTENTION OF THE ENGINEER IMMEDIATELY. THE ABOVE SHALL BE DEMOLISHED AND THE AREA FILLED AND COMPACTED AS SPECIFIED AT NO ADDITIONAL COSTS. ALL DEMOLITION AND/OR CAPPING OF UTILITIES, WELLS, ETC., SHALL BE IN ACCORDANCE WITH LOCAL UTILITY, CITY, COUNTY, AND STATE REGULATIONS.
 - THE SITE/DEMOLITION CONTRACTOR SHALL VISIT THE SITE PRIOR TO SUBMITTING A BID TO SATISFY HIMSELF AS TO THE EXISTING CONDITIONS AND WORK TO BE DONE.

- PREPARATION:**
- ESTABLISH IMPROVEMENT TO BE REMOVED AND COORDINATE WORK WITH LOCAL AUTHORITIES, OCCUPANT, AND GENERAL CONTRACTOR.
 - MAINTAIN BENCHMARKS, MONUMENTS, AND OTHER REFERENCE POINTS. RE-ESTABLISH IF DISTURBED OR DESTROYED, AT NO COST TO OWNER.
 - BEFORE START OF DEMOLITION, ESTABLISH THE LOCATION AND EXTENT OF UTILITIES IN THE WORK AREAS. IF APPLICABLE, NOTIFY UTILITIES TO REMOVE AND/OR RELOCATE LINES WHICH WILL BE AFFECTED BY DEMOLITION AND OBTAIN APPROVAL OF ALL APPLICABLE AUTHORITIES TO PERFORM WORK AND/OR PAY ALL COSTS FOR AUTHORITIES TO PERFORM WORK.
 - MAINTAIN, PROTECT, REROUTE OR EXTEND AS REQUIRED, EXISTING UTILITIES TO REMAIN IN SERVICE WHICH PASS THROUGH THE WORK AREA.

UTILITIES & GRADING LEGEND	
	EXISTING
RIGHT-OF-WAY/PROPERTY LINE	---
WATER LINE	— W —
SANITARY SEWER	— SS —
SANITARY SEWER MANHOLE	⊙
GAS	— G —
OVERHEAD POWER LINE	— OHE —
UNDERGROUND POWER LINE	— UGE —
UNDERGROUND TELEPHONE LINE	— UGT —
BACKFLOW PREVENTOR	
CLEANOUT	○ CO
FIRE HYDRANT	⋈
WATER VALVE	⋈
INDEX CONTOURS	— 1065 —
1' INTERVALS	— 1064 —
SPOT ELEVATION	
STORM SEWER	
CATCH BASIN	□

SITE DEMOLITION PLAN



MILLER-McCOY, INC.
CONSULTING ENGINEERS
915 CREEKSIDE ROAD CHATTANOOGA, TENNESSEE 37406
PHONE (423) 698-2661 FAX (423) 698-2664



MSTSD

MSTSD, INC.
1776 Peachtree Road, N.W.
Suite 180
Atlanta, Georgia 30309
404 962 9680

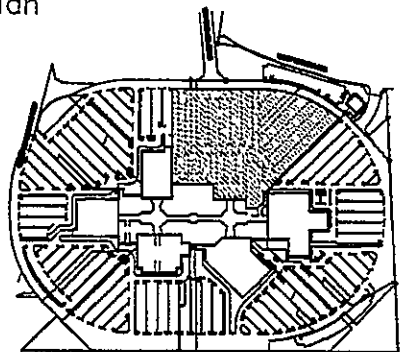
This drawing is the property of the architect and may not be reproduced or used without the written permission.

Issue date/revisions
1) ADDENDUM #1 - 03/17/06
2) CHANGE REQUEST #1 - 03/31/06




CBL & ASSOCIATES PROPERTIES, INC.

key plan



seal



project name

**THE DISTRICT
AT VALLEY VIEW
MALL**

ROANOKE, VIRGINIA

sheet title

**SITE DEMOLITION
PLAN**

drawn

BMB

checked

RWM

project no.

0536

date

02/06/06

sheet no.

D-1