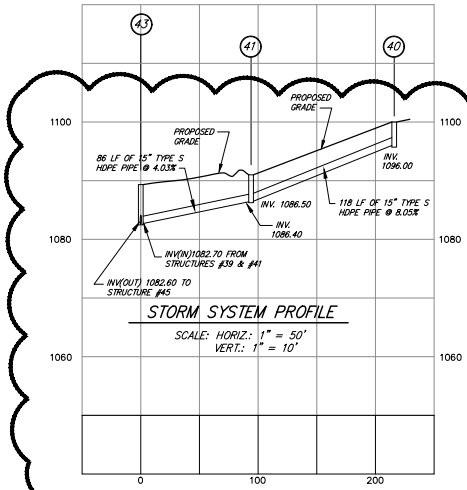

STORM SYSTEM PROFILE

SCALE: HORIZ.: 1" = 50'
VERT.: 1" = 10'

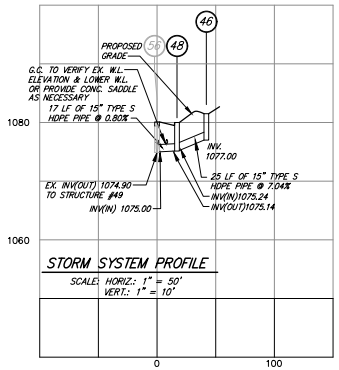

STORM SYSTEM PROFILE

SCALE: HORIZ.: 1" = 50'
VERT.: 1" = 10'

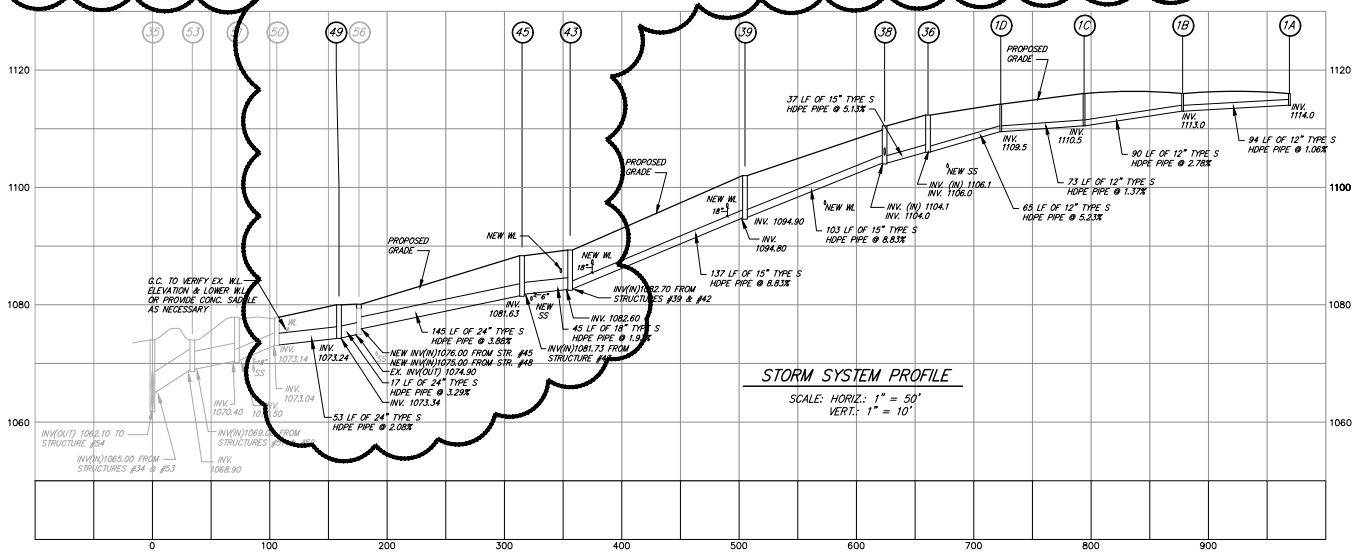

STORM SYSTEM PROFILE

SCALE: HORIZ.: 1" = 50'
VERT.: 1" = 10'

BALZER AND ASSOCIATES, INC.
REFLECTING TOMORROW
www.balzer.cc

Roanoke
New River Valley
Richmond
Staunton
Harrisonburg

RESIDENTIAL LAND DEVELOPMENT ENGINEERING
SITE DEVELOPMENT ENGINEERING
LAND USE PLANNING & ZONING
LANDSCAPE ARCHITECTURE
LAND SURVEYING
ARCHITECTURE
STRUCTURAL ENGINEERING
TRANSPORTATION ENGINEERING
ENVIRONMENTAL & SOIL SCIENCE
WETLAND DELINEATIONS & STREAM EVALUATIONS

Balzer and Associates, Inc.
1208 Corporate Circle
Roanoke, VA 24018
540-772-9580
FAX 540-772-8050

COMMONWEALTH OF VIRGINIA
CHRISTOPHER P. BURNS
Lic. No.047338
1/2/20
PROFESSIONAL ENGINEER

THE VILLAGE GREEN PHASE III

CAREFREE LANE

STORM PROFILES

HOLLINS DISTRICT
ROANOKE COUNTY, VIRGINIA

DRAWN BY	CPB
DESIGNED BY	CPB
CHECKED BY	BTC
DATE	1/5/2018
SCALE	AS NOTED

REVISIONS:
3/23/2018
4/13/2018
5/2/2018
8/9/2019 P.R. #1
1/10/2020 P.R. #2

SHEET NO.
C14

JOB NO. 04170034.00

APPROVED, 5/12/2020