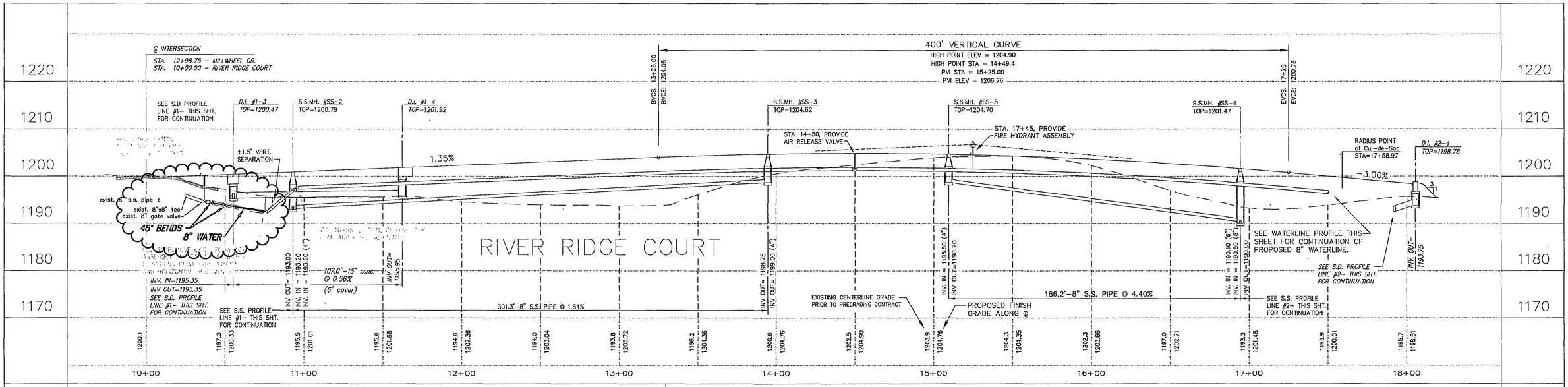

STORM DRAIN PROFILE – LINE #1

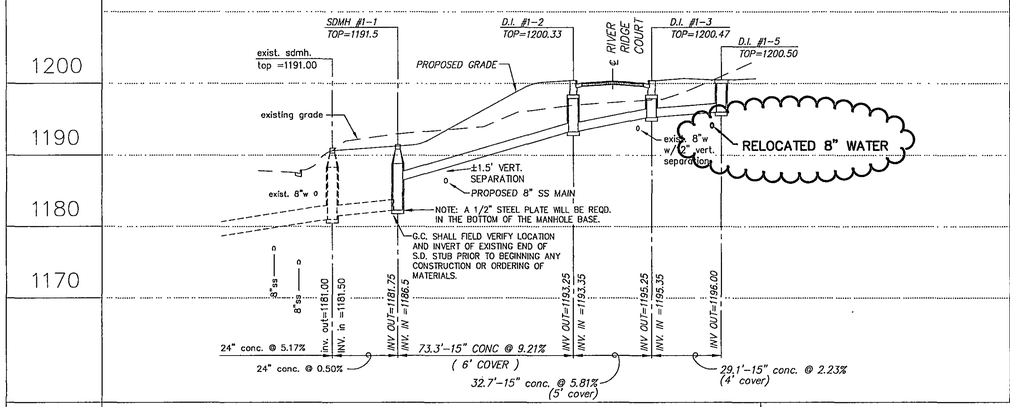

STORM DRAIN PROFILE – LINE #2

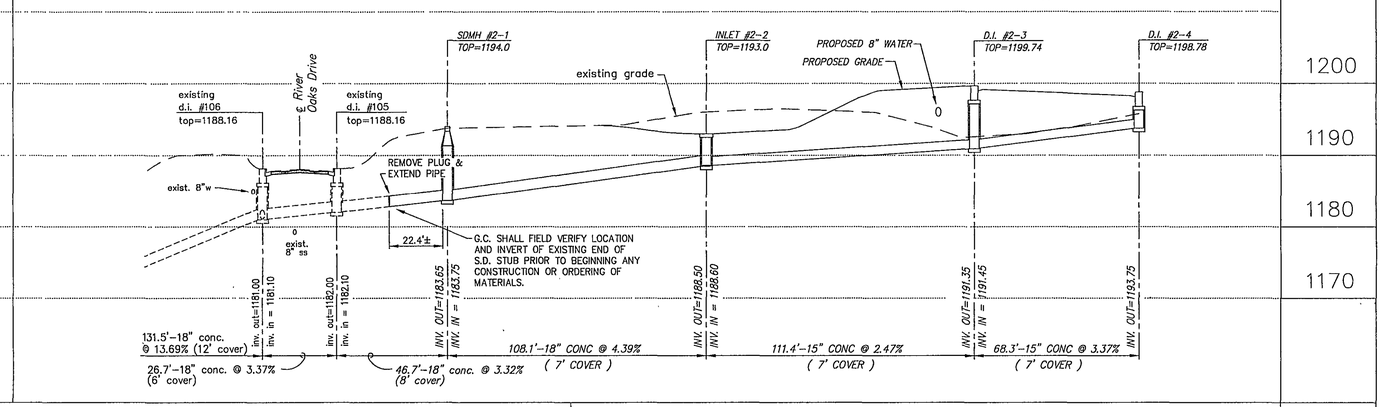

SANITARY SEWER PROFILE – LINE #1

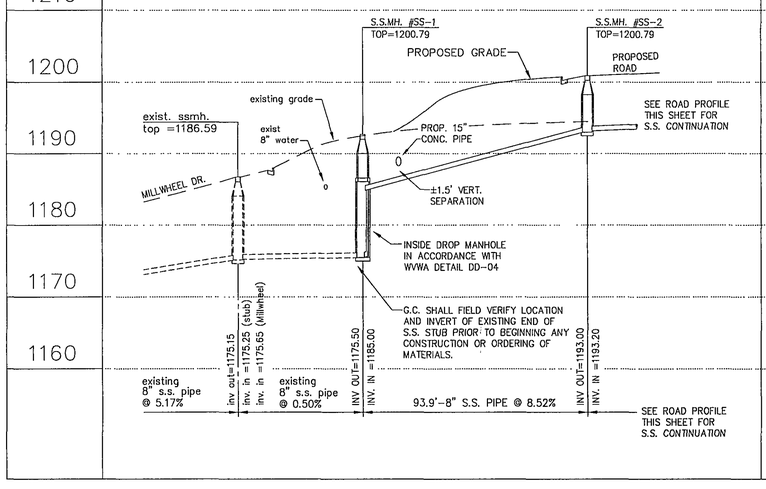

SANITARY SEWER PROFILE – LINE #2

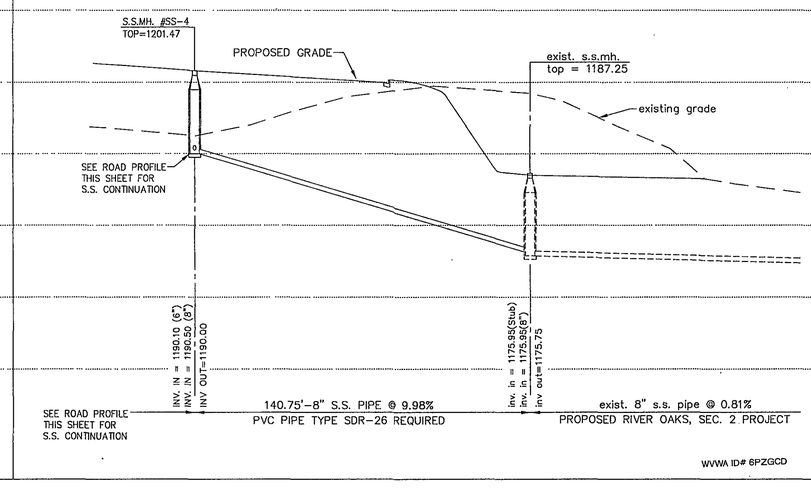

WATERLINE PROFILE

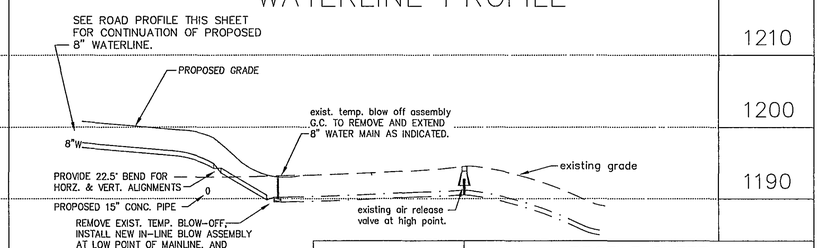

NOTE:
DRAINAGE STRUCTURES #1-2, #1-3, #2-1, AND #2-3 WILL REQUIRE INVERT SHAPING IN ACCORDANCE WITH VDOT STD. IS-1.

SCALES:
HORZ – 1"=30'
VERT. – 1"=10'

WATERLINE AS-BUILTS FROM DRAWINGS PROVIDED BY THE CONTRACTOR

COMMONWEALTH OF VIRGINIA
FRANK B. CALDWELL, III
NO. 9184
PROFESSIONAL ENGINEER

PROFILE SHEET

THE VILLAS AT RIVER OAKS

SITUATE OFF OF MILLWHEEL DRIVE
CATAWBA MAGISTERIAL DISTRICT
ROANOKE COUNTY, VIRGINIA

Designed:	J.V. Judy
Checked:	F.B. Caldwell
Revised:	April 20, 2005
Scale:	1"=30'
Tax Parcel:	56.03-2-43.2
W.O. #	01-0090
Notebook:	Russlen Forms

CWA
CALDWELL WHITE ASSOCIATES
ENGINEERS / SURVEYORS / PLANNERS
4203 MELROSE AVENUE, N.W.
Post Office Box 6260
ROANOKE, VIRGINIA 24017
Telephone: (540) 366-3400 , Fax: (540) 366-8702
EMAIL: CWAROANOKE @ AOL.COM