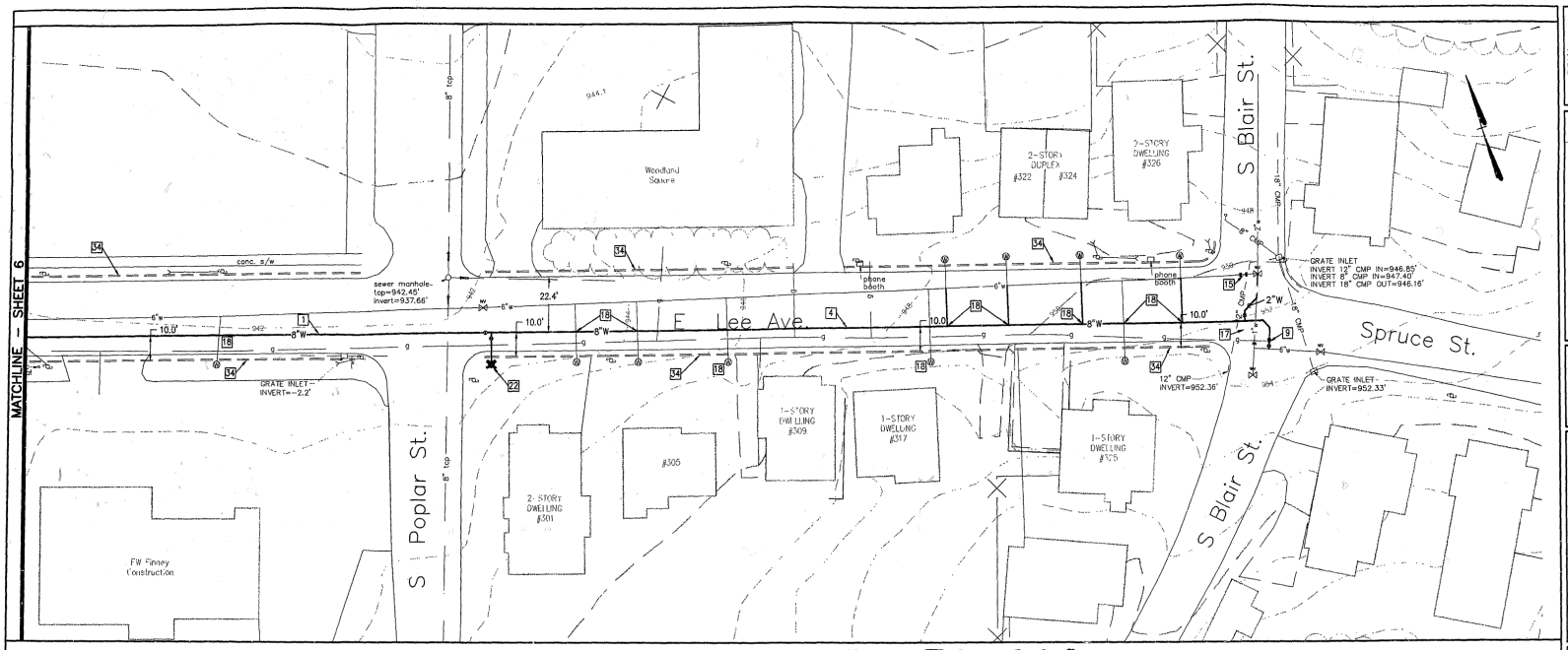

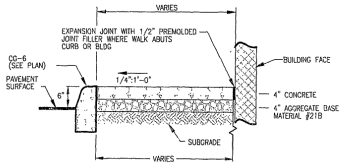

SIDEWALK SECTION
NO SCALE

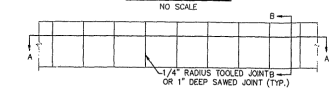

NOTE: PROVIDE 1/2" EXPANSION JOINT BETWEEN SIDEWALK AND ALL FIXED OBJECTS

PLAN VIEW

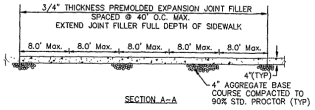

SECTION A-A

SIDEWALK SECTION
NO SCALE

GENERAL NOTES:

ALL DIMENSIONS SHOWN ON THESE PLANS ARE TO BACK OF CURB OR FROM MIDDLE OF PIPE TO MIDDLE OF PIPE.

THE CONTRACTOR SHALL REPAIR ALL PAVEMENT DISTURBED AS A RESULT OF CONSTRUCTION OPERATIONS.

SANITARY SEWER CLEANOUTS AND LATERALS HAVE BEEN REPLACED FORM THE BUILDING TO THE BACK OF CURB AS PART OF WORK PERFORMED IN THE LATE '80'S. THE CONTRACTOR SHALL CONNECT TO EXISTING LATERALS AT OR NEAR THE BACK OF CURB, AND REPLACE CLEANOUTS AT THE DIRECTION OF THE OWNER.

436 393210 7/18

KEYNOTES:

21 NOT USED
22 NEW FIRE HYDRANT, 6" VALVE, 6" PIPE AND 8"x6" TEE (REMOVE EXISTING HYDRANT, VALVE, ETC...)
23 NOT USED
24 NOT USED
25 NOT USED
26 REMOVE EXISTING WATERLINE WHEN IN CONFLICT WITH CONSTRUCTION OF SANITARY SEWER (FOR OPEN-CUT ALTERNATE). ABANDON EXISTING WATERLINE IN PLACE WHERE NO CONFLICT OCCURS WITH NEW CONSTRUCTION. PROVIDE APPROPRIATE PLUGS TO WATERLINE ABANDONED IN PLACE.
27 NOT USED
28 NOT USED
29 NOT USED
30 NOT USED
31 NOT USED
32 NOT USED
33 NOT USED
34 EXISTING CURB AND GUTTER TO REMAIN.

SCALE IN FEET
0 20 40

KEYNOTES:

1 NOT USED
2 NOT USED
3 NOT USED
4 NEW 8" WATERLINE. REFER TO SHEET 14 FOR PROFILE AND ADDITIONAL INFORMATION.
5 NOT USED
6 NOT USED
7 NOT USED
8 NOT USED
9 8"x6" REDUCER, 6"x6" TAPPING SLEEVE AND VALVE.
10 NOT USED
11 NOT USED
12 NOT USED
13 NOT USED
14 NOT USED
15 6" RESTRAINED PLUG(S)
16 NOT USED
17 CONNECT TO EXISTING 6" & 2" WATERLINE AS SHOWN. CONTRACTOR SHALL VERIFY SIZE AND LOCATION OF EXISTING WATERLINE IN THE INTERSECTION OF BLAIR ST. AND LEE AVENUE AND THE SIZE AND LOCATION OF THE WATERLINE IN SPRUCE STREET.
18 CONNECT WATER SERVICE TO NEW PIPE
19 NOT USED
20 NOT USED

R:\dwgs\1955b\dwg\Lee-3.dwg

COMMONWEALTH OF VIRGINIA
JAMES P. ROZEMA
No. 03455
PROFESSIONAL ENGINEER

Revisions	Date

Issue Date: AUG. 19, 2001
Drawn By: JPR
Designed By: JPR
Checked By: SWH
Date: AUG. 17, 2001

Mattern & Craig
LANDSCAPE ENGINEERS • SURVEYORS
701 FIRST STREET, S.W.
ROANOKE, VIRGINIA 24016
PHONE (540) 345-9401
FAX (540) 345-7691

DOWNTOWN IMPROVEMENTS
PLAN— LEE AVENUE IMPROVEMENTS
TOWN OF VINTON, VIRGINIA

Vertical Scale: N/A
Horizontal Scale: 1"=20'
Commission Number: 1955B
Sheet No.: 7

822