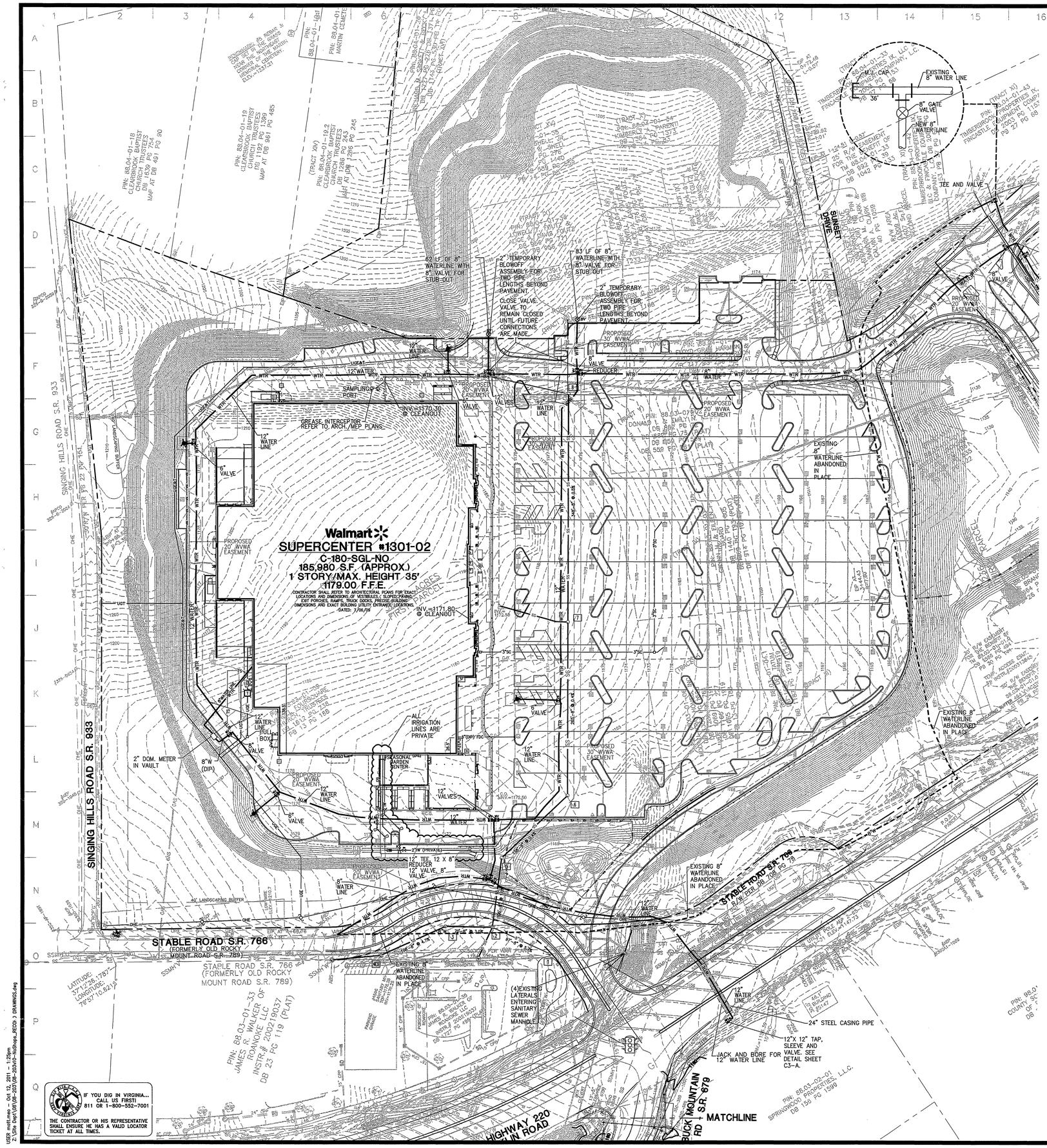

STRUCTURE TABLE

STRUCTURE #	STRUCTURE TYPE	TOP OF CASTING	INVERT OUT	INVERT IN
SS1	SMH-1	1164.16	1157.07	1157.27 (SS2)
SS2	SMH-1	1168.62	1163.46	1163.56 (SS3) 1163.56 (SS5)
SS3	SMH-1	1172.29	1166.00	1166.10 (SS4)
SS4	SMH-1	1178.50	1170.05	
SS5	SMH-1	1172.54	1164.00	1164.10 (SS6)
SS6	SMH-1	1176.61	1164.89	1164.99 (SS7)
SS7	SMH-1	1176.40	1166.06	1166.16 (SS8)
SS8	SMH-1 (5'# INSIDE DROP)	1176.40	1168.16	1172.14 (SS9)
SS9	SMH-1	1178.11	1173.37	1173.47 (SS10)

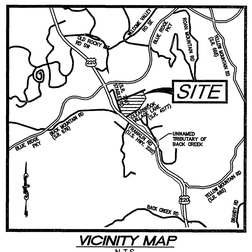

VICINITY MAP
N.T.S.

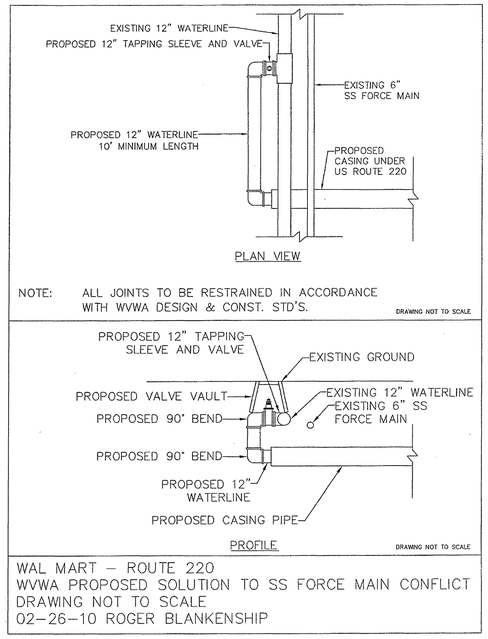

PROPOSED UTILITY PLAN LEGEND

- UGE — ELETRICAL CONDUIT
- UGT — TELEPHONE CONDUIT
- SC — SECURITY CAMERA CONDUIT
- 8"SS — SANITARY SEWER PIPE
- WTR — WATER MAIN PIPE
- 2"IW — IRRIGATION WATER PIPING (PRIVATE)
- GAS — GAS PIPE
- TS — TAMPER SWITCH CONDUIT
- IC — IRRIGATION CONTROLLER CONDUIT
- FDC — FIRE DEPARTMENT CONNECTION
- TAPPING SLEEVE & VALVE
- WATER VALVE
- FIRE HYDRANT
- THRUST BLOCK
- SANITARY SEWER MANHOLE
- POWER POLE
- GAS METER

RECORD UTILITY PLAN

GRAPHIC SCALE

60 0 30 60 120 240

(IN FEET)
1 inch = 60 ft.

Wolverton & Associates
Consulting Engineers + Land Surveyors
6745 Sugarloaf Parkway, Suite 100 + Duluth, Georgia 30097
Phone: (770) 495-8575 + Fax: (770) 495-8576
www.wolverton-assoc.com

As-Built

Project Title
Walmart SUPERCENTER #1301-02
@ CLEARBROOK VILLAGE SHOPPING CENTER
ROANOKE COUNTY, VIRGINIA
BY: WAL-MART REAL ESTATE BUSINESS TRUST
BENTONVILLE, AR

REVISIONS	BY

DRAWN BY: RD
CHECKED BY: BGL
DATE: 9/21/2009
SCALE: 1"=60'
JOB No.: 08-203
SHEET NUMBER
C-3A
OF SHEETS