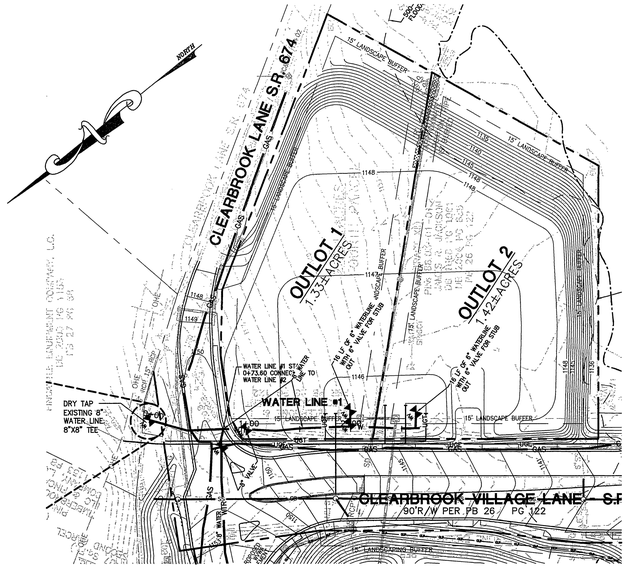

PLAN WATER LINE #1

SCALE: 1" = 60' HORIZ.

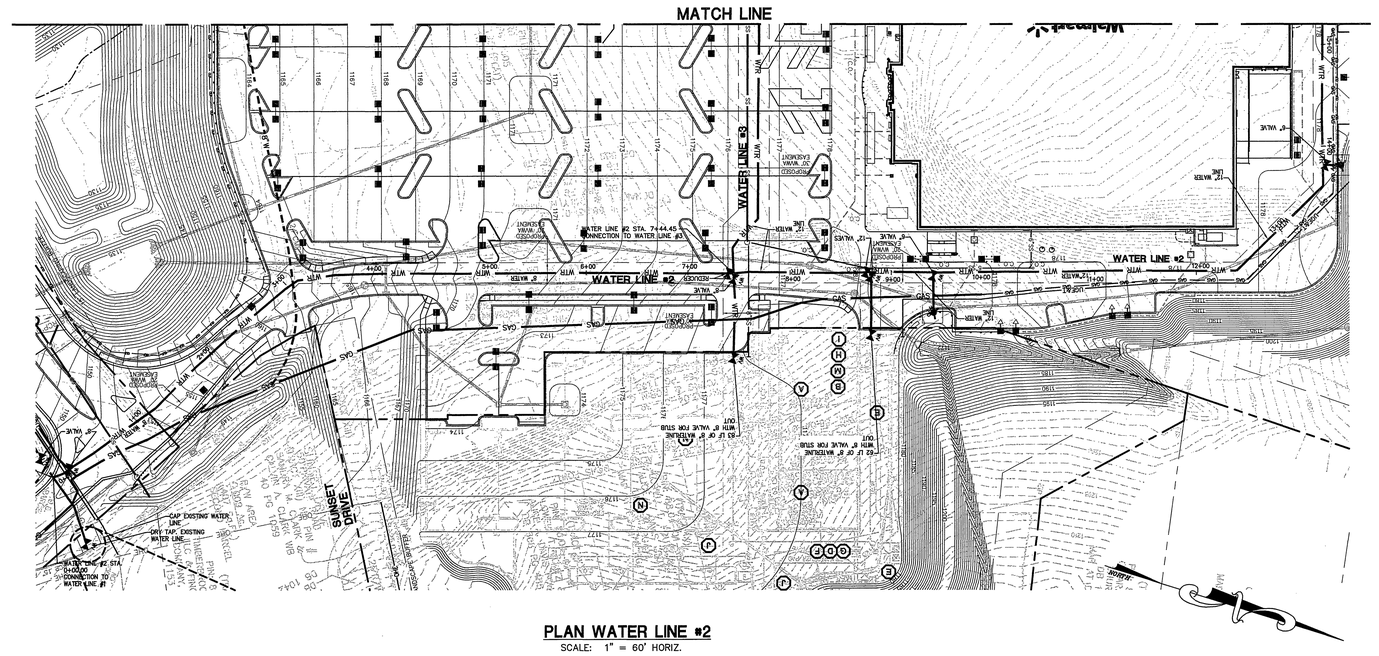

PLAN WATER LINE #2

SCALE: 1" = 60' HORIZ.

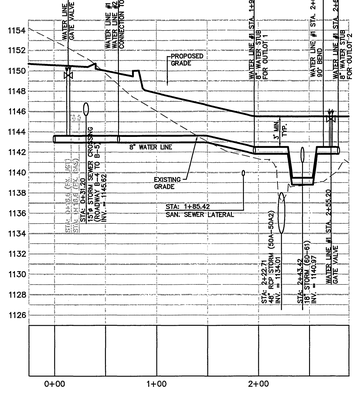

WATER LINE #1

SCALE: 1" = 60' HORIZ.
1" = 6' VERT.

DESIGN ELEVATIONS FOR ALL WATERLINE PROFILES ARE ASSUMED TO BE ACCURATE. NO FIELD DATA PROVIDED

VERTICAL GRAPHIC SCALE

(IN FEET)
1 inch = 6 ft.

HORIZONTAL GRAPHIC SCALE

(IN FEET)
1 inch = 60 ft.

IF YOU DIG IN VIRGINIA... CALL US FIRST! 811 OR 1-800-552-7001

THE CONTRACTOR OR HIS REPRESENTATIVE SHALL ENSURE HE HAS A VALID LOCATOR TICKET AT ALL TIMES.

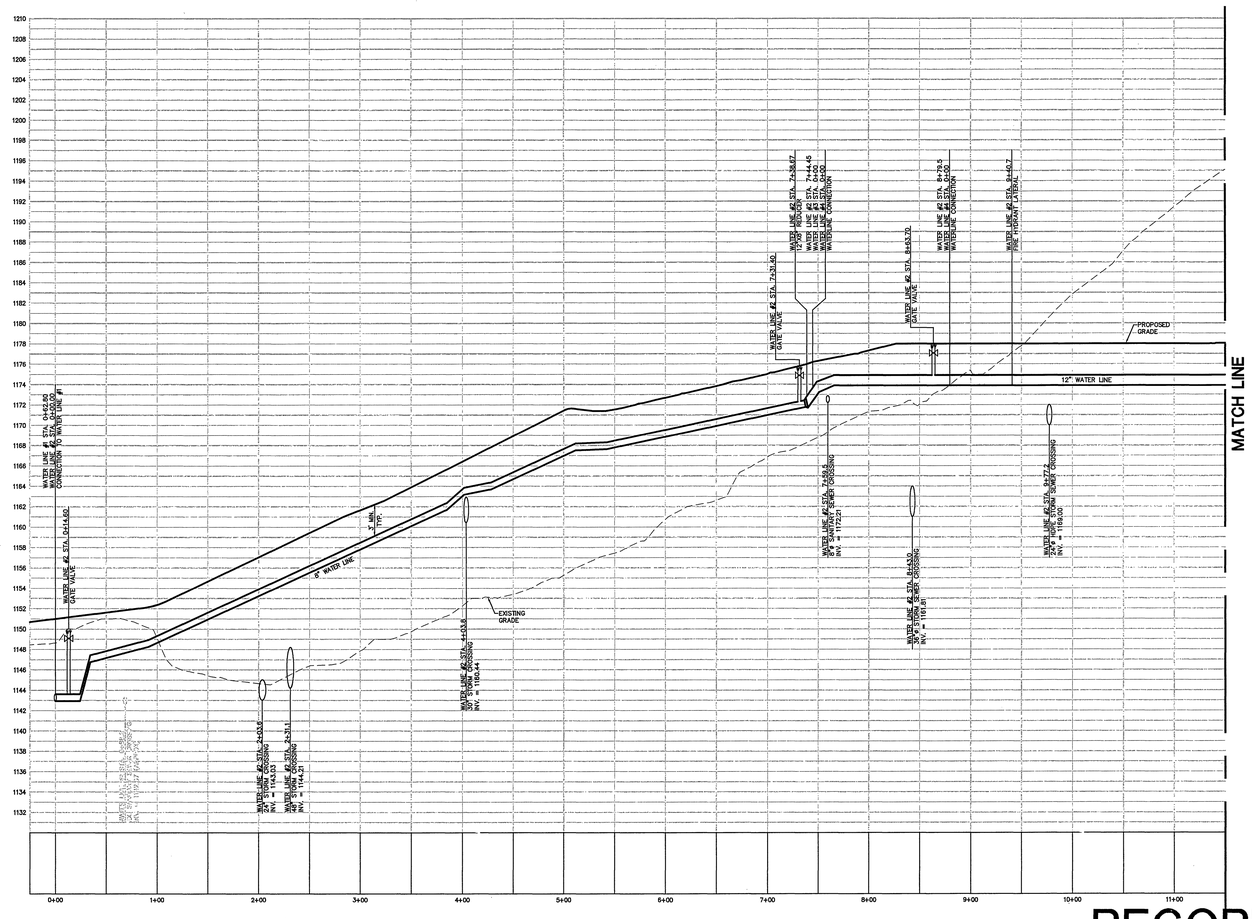

WATER LINE #2

SCALE: 1" = 60' HORIZ.
1" = 6' VERT.

RECORD WATER LINE

Wolverton & Associates
Consulting Engineers + Land Surveyors
6745 Sugarloaf Parkway • Suite 100 • Duluth, Georgia 30097
Phone: (770) 447-8999 • Fax: (770) 447-8070
www.wolverton-assoc.com

COMMONWEALTH OF VIRGINIA
DAVID MARK WOOLSUTTON
Lic. No. 025122
9-21-2009
PROFESSIONAL ENGINEER

Project Title
Walmart SUPERCENTER #1301-02
@ CLEARBROOK VILLAGE SHOPPING CENTER
ROANOKE COUNTY, VIRGINIA
BY: WAL-MART REAL ESTATE BUSINESS TRUST
BENTONVILLE, AR

REVISIONS	BY

DRAWN BY	RD
CHECKED BY	BGL
DATE:	9/21/2009
SCALE:	1"=60'H/1"=6'V
JOB No.	08-203
SHEET NUMBER	WL-1
OF	SHEETS

USER: Owner – Apr 08, 2011 – 9:35am
Z:\Site Dwg\08\08-203\08-203V10-NoShops_RECORD DRAWINGS.dwg

08-203V10-NOSHOPS_RECORD DRAWINGS.DWG