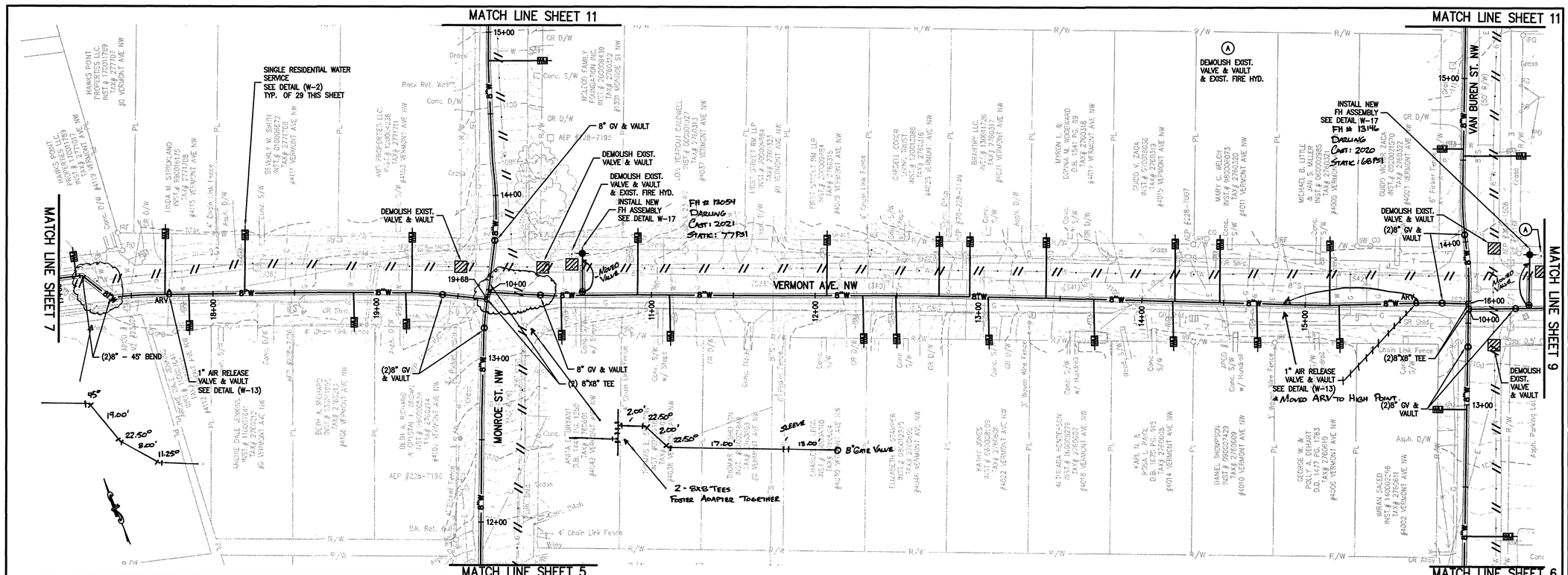

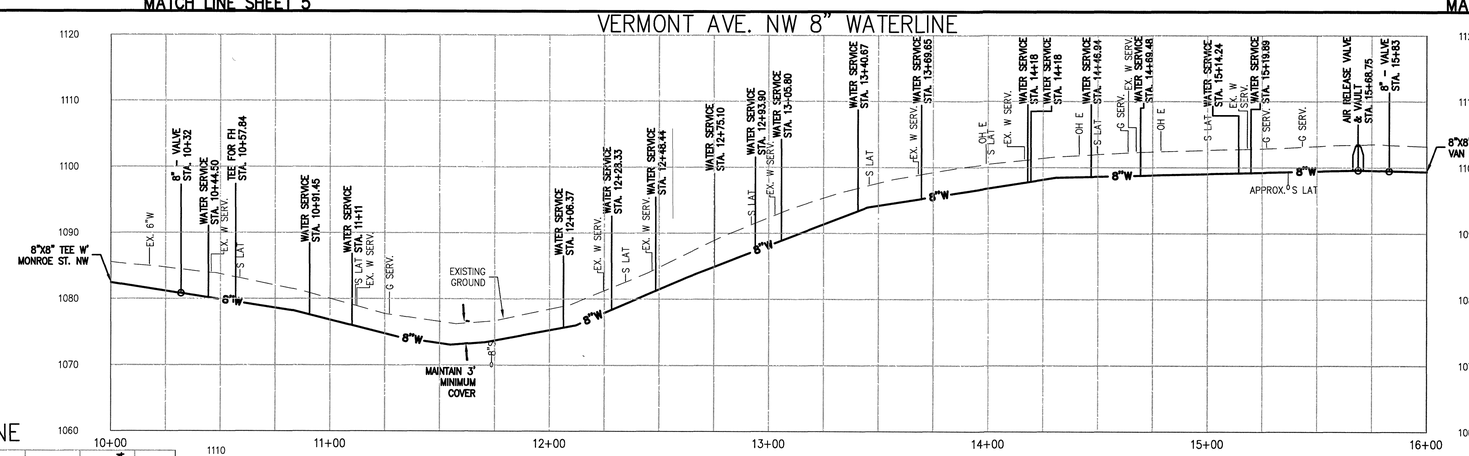

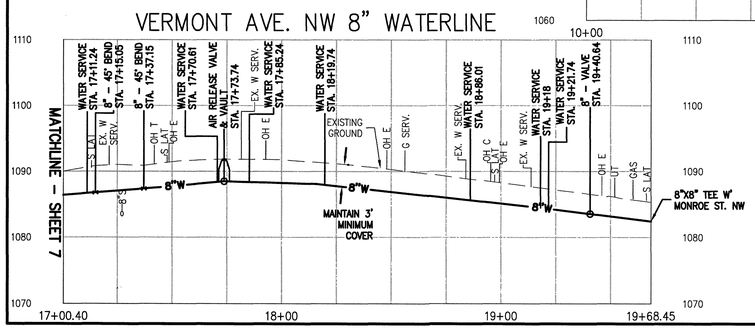

SEE SHEETS 13 & 14 FOR MONROE ST. NW AND VAN BUREN ST. NW PROFILES

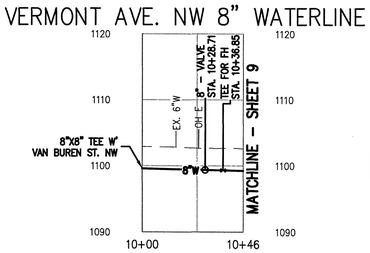

0 15' 30' 60'
SCALE: 1" = 30'

COMMONWEALTH OF VIRGINIA
RYAN P. KINCER
Lic. No. 50119
4/30/21
PROFESSIONAL ENGINEER

Revisions	Date

Issue Date: APR. 30, 2021
Drawn By: RPK/MLC
Designed By: RPK
Checked By: BCC
Date: 4/30/21

Mattern & Craig
ENGINEERS•SURVEYORS
701 FIRST STREET, S.W.
ROANOKE, VIRGINIA 24016
(540) 345-9342
FAX (540) 345-7691

WASHINGTON HEIGHTS WATERLINE REPLACEMENT PHASE 1

PLAN AND PROFILE – VERMONT AVE NW WATERLINE

ROANOKE, VIRGINIA

Vertical Scale: 1"=10'
Horizontal Scale: 1"=30'
Commission Number: 4095
Sheet No.: 8

I:\4095 – Washington Heights Waterline Replacement\Dwg\4095 Design PH1 V2.dwg, 4/30/2021 3:30:01 PM, MLC