

SITE DEVELOPMENT PLAN FOR WEST END CENTER / HURT PARK BRANCH

SITUATED AT
1210 PATTERSON AVENUE S.W.
THE CITY OF ROANOKE, VIRGINIA
TAX MAP PARCEL TAX #1213503 #1213504 & #1213505

DATE: MAY 2, 2013

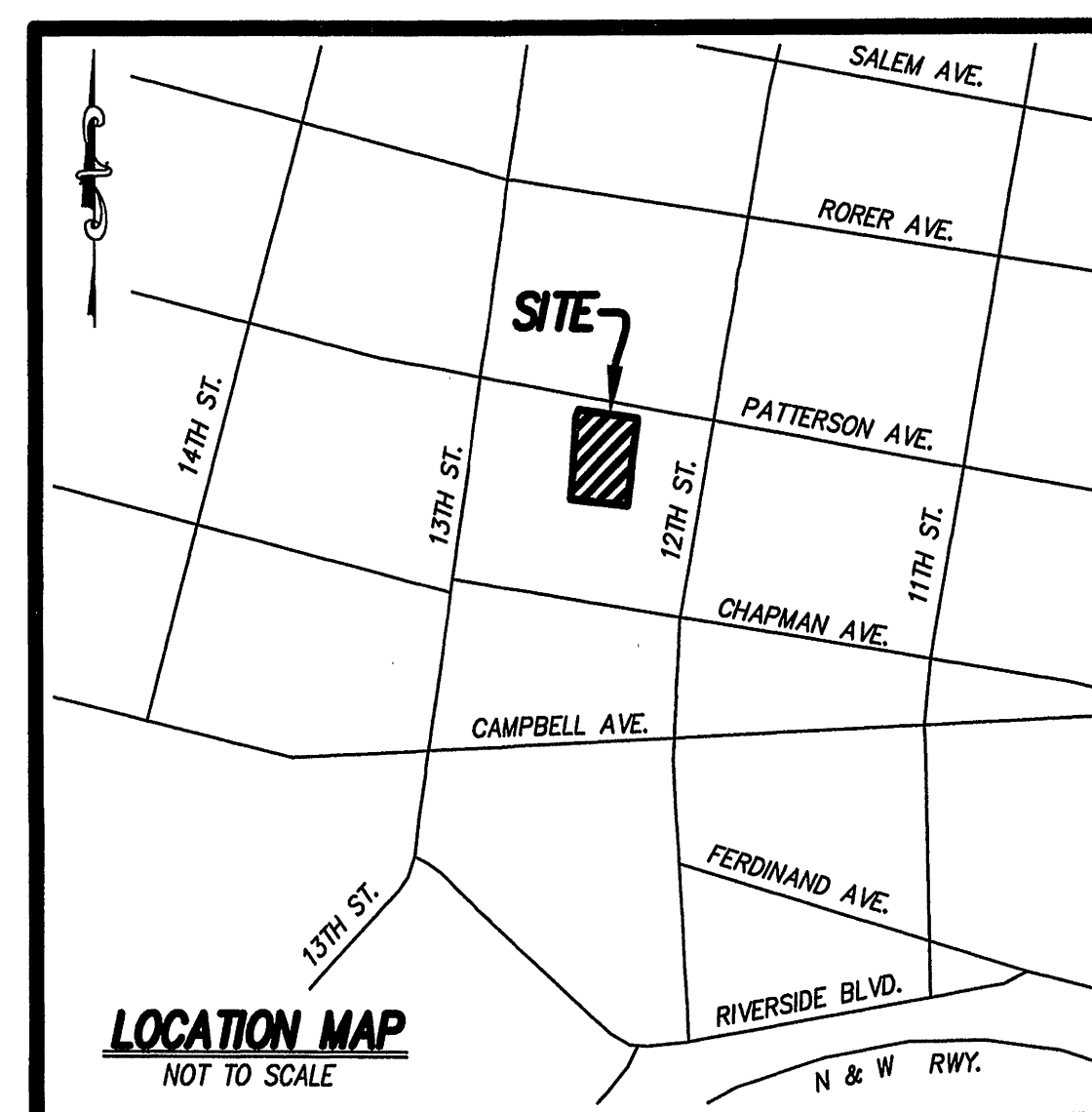

PREPARED FOR
WEST END CENTER, INC.

NOTICE: All Landowners, Developers and Contractors

FAILURE TO COMPLY WITH THE CITY OF ROANOKE CONSTRUCTION PROCEDURE REQUIREMENTS LISTED BELOW MAY RESULT IN THE COSTLY REMOVAL OF STRUCTURES, TIME DELAYS, OR THE ISSUANCE OF A STOP WORK ORDER.

CONSTRUCTION PROCEDURE REQUIREMENTS

- Right-of-Way Excavation Permit** - Prior to the commencement of any digging, alteration or construction within the public right-of-way (streets, alleys, public easements), a right-of-way excavation permit shall be applied for and obtained by the contractor from the City of Roanoke.
- Land Disturbance Permit** - An approved erosion and sediment control plan for any borrow/fill sites associated with the project must be submitted prior to the issuance of a land disturbance permit.
- Plans and Permits** - A copy of the plans as approved by the City (signed by the proper City officials) and all permits issued by the City shall be available at the construction site at all times of ongoing construction.
- Location of Utilities** - The contractor shall verify the location of all existing utilities prior to the commencement of any construction.
- Construction Entrance** - The contractor shall install an adequate construction entrance for all construction related egress from the site. Size and composition of construction entrance shall be as shown on the plans.
- Streets to Remain Clean** - It shall be the responsibility of the contractor to insure that the public street adjacent to the construction entrance remains free of mud, dirt, dust, and/or any type of construction materials or litter at all times.
- Barricades/Ditches** - The contractor shall maintain the integrity of all excavated ditches and shall furnish and ensure that all barricades proper and necessary for the safety of the public are in place.
- Sewer and Pavement Replacement** - Construction of sanitary sewers and the replacement of pavement shall be in accordance with approved standards and specifications of the City of Roanoke and the Western Virginia Water Authority.
- Approved Plans/Construction Changes** - Any change or variation from construction design as shown on the officially approved plans shall be approved by the erosion and sediment control agent prior to said changes or variation in construction being made.
- Final Acceptance/City** - The owner or developer shall furnish the City of Roanoke's Planning Building and Development Department with a field surveyed final correct set of as-built plans of the newly constructed storm rain and/or stormwater management facilities prior to final acceptance and issuance of a certificate of occupancy by the City. As-built plans shall be provided in the State Plane Virginia South Coordinate System, NAD 1983, FIPS 4502 Feet, US Survey Feet, Datum NA 83, in the form of 1 paper copy and 1 digital AUTOCAD file.



--INDEX OF DRAWINGS--


SHEET No.	DESCRIPTION
C-101	LUMSDEN ASSOCIATES COVER SHEET
C-102	NOTES & DETAILS
C-103	DIMENSIONAL LAYOUT
C-104	GRADING PLAN
C-105	STORM DRAIN & SANITARY SEWER PROFILES
C-106	EROSION & SEDIMENT CONTROL PLAN AND DETAILS
C-107	LANDSCAPING PLAN
E-103	ELECTRICAL SITE LIGHTING PLAN



LUMSDEN ASSOCIATES, P.C.
ENGINEERS-SURVEYORS-PLANNERS

4664 BRAMBLETON AVENUE, SW
P.O. BOX 20669
ROANOKE, VIRGINIA 24018

PHONE: (540) 774-4411
FAX: (540) 772-9445
E-MAIL: MAIL@LUMSDENPC.COM



CITY APPROVAL STAMP		REVISIONS	
City of Roanoke Planning Building and Development		DATE	SHEETS
DEVELOPMENT PLAN APPROVED			
Agent, Planning Commission	<i>[Signature]</i> Date 7/24/13		
Development Engineer	<i>[Signature]</i> 7-26-13		
Zoning Administrator	<i>[Signature]</i> 7/26/13		
Any changes to this approved plan must be coordinated with the Agent to the Planning Commission and revisions approved prior to construction.		COMMISSION NO:	12-096
			C-101

As-Built 2.19.14 K. Winslow