



PROPERTY OF
ROANOKE REDEVELOPMENT
& HOUSING AUTHORITY
TAX NO. 401-5004
D.B. 1629, PG. 316

PROPERTY OF
CITY OF ROANOKE
TAX NO. 401-5003
D.B. 1436, PG. 669

PROPERTY OF
NORFOLK & WESTERN RAILWAY COMPANY
TAX NO. 401-5005
D.B. 1629, PG. 310

PROPERTY OF
TROMPETER BROTHERS, L.C.
TAX NO. 401-1318
D.B. 1731, PG. 1840

PROPERTY OF
TROMPETER BROTHERS, L.C.
TAX NO. 401-1317
D.B. 1731, PG. 1840

PROPERTY OF
ALICE HUFF JOHNSON
TAX NO. 401-1407
D.B. 595, PG. 155

PROPERTY OF
JOHNSTON-KARR PARTNERSHIP
TAX NO. 401-1406
D.B. 1503, PG. 989

PROPERTY OF
EDWIN C. HALL, ET UX
TAX NO. 401-1408
D.B. 1574, PG. 1610

PROPERTY OF
EDWIN C. HALL, ET UX
TAX NO. 401-1411
D.B. 1574, PG. 1610

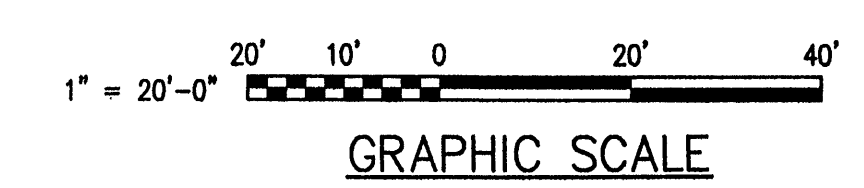
ONLY STRIPES
MATCH EXISTING

MATCH LINE


ELEC. PULL BOX
(BY OTHERS)

GENERAL NOTES

1. The Contractor shall coordinate with the City of Roanoke for improvements associated with the CBD Traffic Signal System Project as related to this Work. Contact: Bob Bengtson, City of Roanoke Engineering Department: 853-2686.
2. The CBD Traffic Signal System Project will involve two-way traffic changes on Salem Avenue signal box base improvements on all traffic signals throughout downtown Roanoke, and conduit / trenching work. All work associated with the CBD Traffic Signal System Project shall be considered Not-In-Contract except for coordination effort for work by others occurring simultaneously with this project.
3. Survey provided by T.P. Parker & Son, dated: 07/22/98.
4. Refer to sheet L1 for existing street signs to remain/ be removed. Existing signs to remain where concrete is demolished shall be re-installed at the same point along the road, within new sidewalk, unless designated otherwise on sheet L1.



NOTE:
EACH NEW CURB-CUT LOCATION SHALL BE
APPROVED IN THE FIELD BY THE LANDSCAPE
ARCHITECT PRIOR TO DEMOLITION AND NEW
CONSTRUCTION.



SPECTRUM
ENGINEERS, P.C.
385 Mountain Avenue, Roanoke, Virginia 24016, 540-345-8020, FAX 540-345-8833

Member of ACEC
Providing Excellence
In Engineering

**AMERICAN CONSULTING
ENGINEERS COUNCIL**

CHECKED <i>MR</i>
SCALE 1" = 20'
JOB NO. 98016


HILL STUDIO, P.C.
PLANNING
ARCHITECTURE
LANDSCAPE ARCHITECTURE

540-342-5283
540-345-5825

120 WEST CAMPBELL AVENUE
ROANOKE, VIRGINIA
24011

P.O. BOX 1204
ROANOKE, VIRGINIA
24008
U.S.A.

WILLIAMSON ROAD AND CHURCH AVENUE IMPROVEMENTS
DIMENSIONAL & UTILITY PLAN
ROANOKE, VA



Date: 03.01.99
Scale: 1" = 20'-0"
Revisions:

Drawn: JJB
Project No. 9809

C9