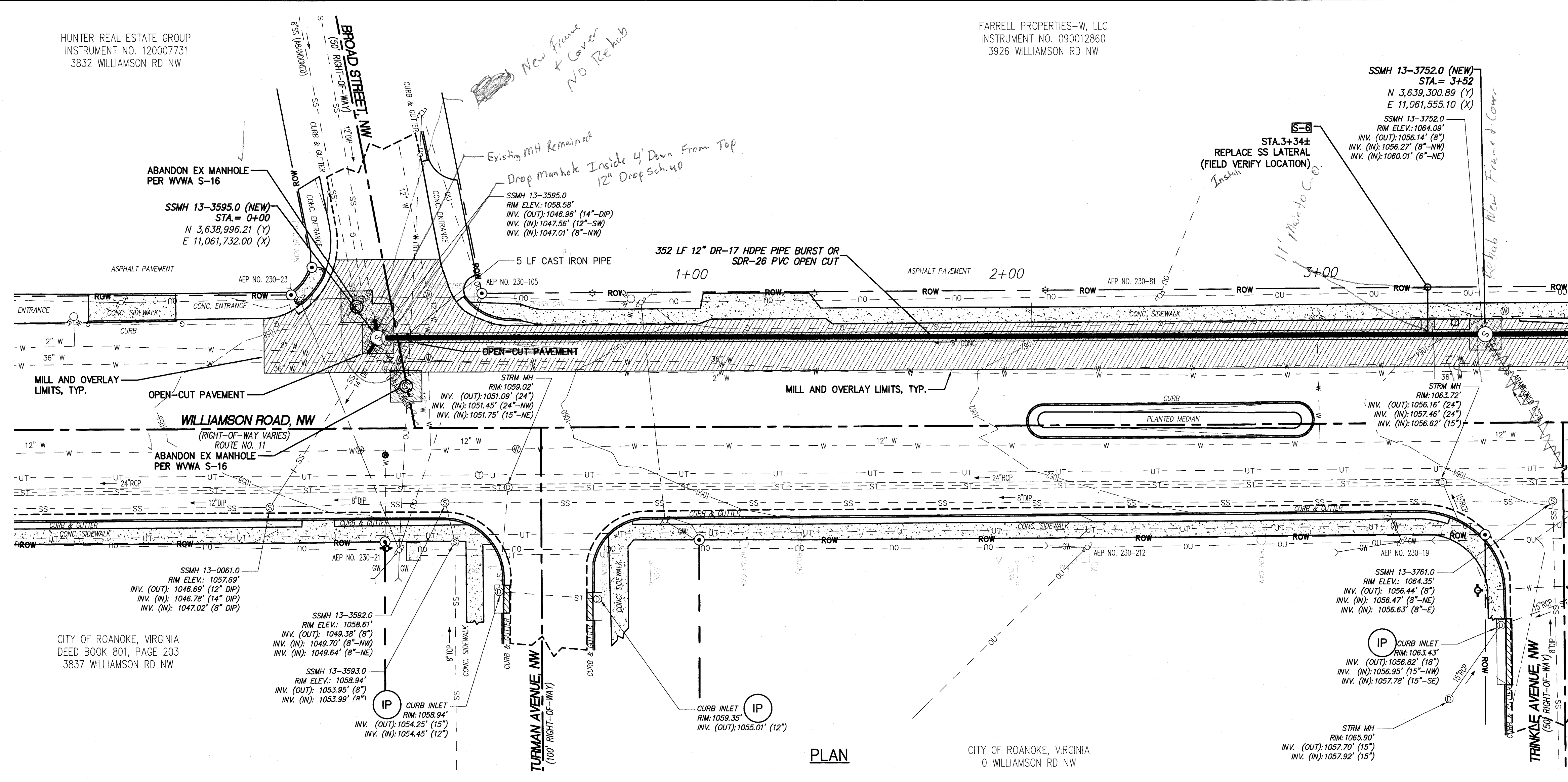


HUNTER REAL ESTATE GROUP
INSTRUMENT NO. 120007731
3832 WILLIAMSON RD NW

FARRELL PROPERTIES-W, LLC
INSTRUMENT NO. 090012860
3926 WILLIAMSON RD NW

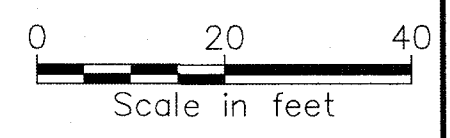


SEE SHEET C-302

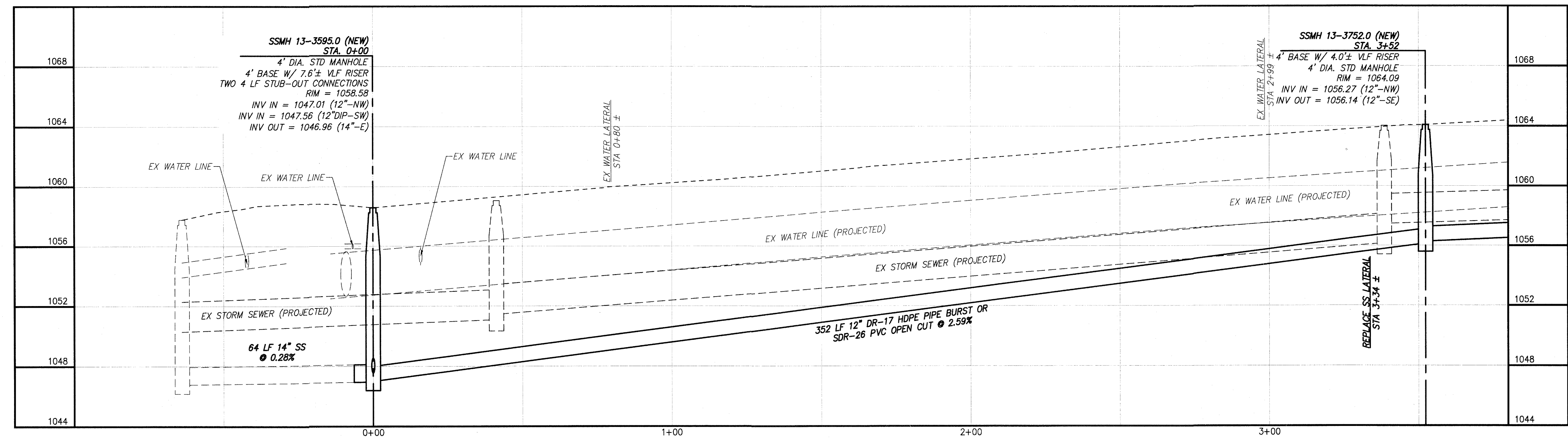
MATCHLINE STA. 3+80



- GENERAL NOTES:**
- A. REFER TO SHEETS C-600 THROUGH C-605 FOR TYPICAL ROAD/LANE CLOSURE DETAILS AND REQUIREMENTS.
 - B. CONTRACTOR SHALL PROVIDE BY-PASS PUMPING AS PER SPECIFICATIONS.
 - C. REFER TO DETAIL S-3, SHEET C-502 FOR INSIDE DROPS IN MANHOLE.




PLAN



PROFILE



WESTERN VIRGINIA WATER AUTHORITY
ROANOKE, VIRGINIA



WESTERN VIRGINIA WATER AUTHORITY
WILLIAMSON ROAD SANITARY SEWER REPLACEMENT
ROANOKE, VIRGINIA

No.	Submitted / Revision	By	Date
1	BID ISSUE	DBH/MBH	3-30-18
2	CONSTRUCTION ISSUE	DBH/MBH	01-21-19

WILLIAMSON ROAD
SANITARY SEWER
PLAN AND PROFILE
STA 0+00 - STA 3+80

Designed By: MBH	Drawn By: MBH	Checked By: DBH
Issue Date: 3-30-18	Project No: 33338	Scale: AS SHOWN

Drawing No.:
C-301

File: V:\PROJECTS\NY\4\33338\CADD\ACAD\3-30-18\33338-PLAN AND PROFILE.DWG
 Saved: 11/21/2018 2:41:40 PM Plotted: 1/23/2019 10:54:13 AM Current User: Squires, Alan Last Saved By: 5548