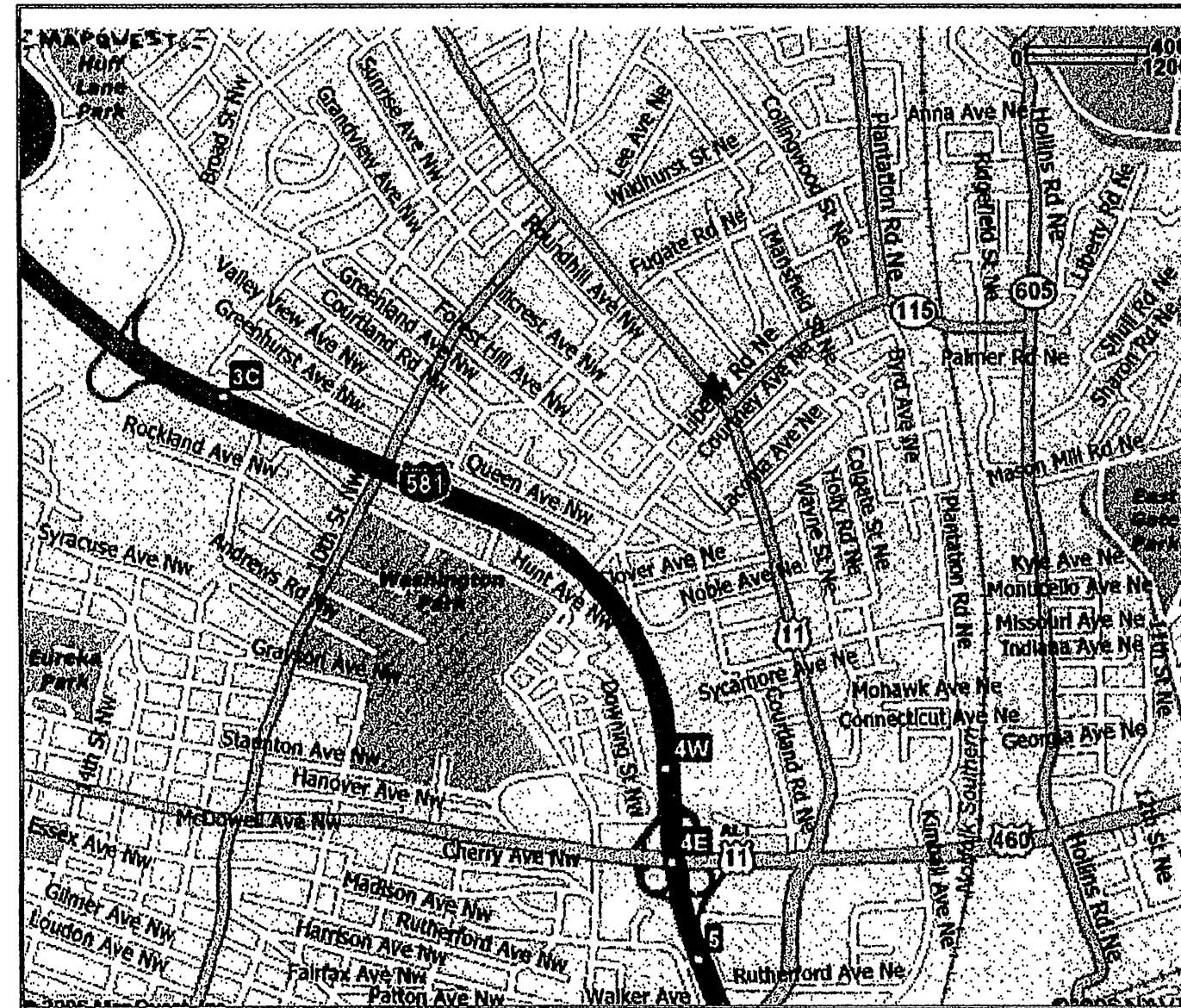


SEWER LINE RELOCATION

4317 WILLIAMSON ROAD

Site Map



Miss Utility of Virginia
204 RIVERS BEND BOULEVARD
CHESTER, VIRGINIA 23831



BEFORE YOU DIG ANYWHERE IN
VIRGINIA! CALL 1-800-552-7001
VA LAW REQUIRES 48 HOURS
NOTICE BEFORE YOU EXCAVATE.

Design Engineer

Parker Design Group, Inc.
816 Boulevard
Salem, Virginia 24153
t: 540-387-1153
f: 540-389-5767
www.parkerdg.com

GENERAL NOTES

- ALL CONSTRUCTION METHODS AND MATERIALS SHALL CONFORM TO THE LATEST EDITION OF THE DESIGN AND CONSTRUCTION STANDARDS AND SPECIFICATIONS OF THE WESTERN VIRGINIA WATER AUTHORITY (AUTHORITY) AVAILABLE AT WWW.WESTERNVAVATER.ORG. THE PROJECT SHALL ALSO COMPLY WITH THE GOVERNING JURISDICTION'S STANDARDS AND OTHER AGENCY STANDARDS (E.G. VDOT, DEQ, DCR, VDH, ETC.) WHERE APPLICABLE.
- ALL CONNECTIONS TO EXISTING WATERLINES SHALL BE PERFORMED BY THE AUTHORITY. THE CONTRACTOR SHALL PROVIDE FULL STAINLESS STEEL TAPPING SLEEVE(S) AND VALVE(S). THE CONTRACTOR SHALL EXCAVATE TO THE EXISTING WATERLINE, SHORE THE TRENCH PER OSHA REQUIREMENTS, CLEAN THE EXISTING WATERLINE, AND INSTALL THE TAPPING SLEEVE AND VALVE PRIOR TO THE AUTHORITY PERFORMING THE TAP. THE CONTRACTOR SHALL NOTIFY THE AUTHORITY'S UTILITY LINE SERVICES DIVISION AT 540-853-2792 AT LEAST SEVENTY-TWO (72) HOURS PRIOR TO REQUIRING THE CONNECTION.
- ALL CONNECTIONS TO EXISTING SANITARY SEWERLINES SHALL BE PERFORMED BY THE AUTHORITY. THE CONTRACTOR SHALL EXCAVATE TO THE EXISTING SEWERLINE, SHORE THE TRENCH PER OSHA REQUIREMENTS, AND CLEAN THE EXISTING SEWERLINE PRIOR TO THE AUTHORITY PERFORMING THE TAP. THE CONTRACTOR SHALL NOTIFY THE AUTHORITY'S UTILITY LINE SERVICES DIVISION AT 540-853-2792 AT LEAST SEVENTY-TWO (72) HOURS PRIOR TO REQUIRING THE CONNECTION.
- THE CONTRACTOR SHALL PERFORM ALL MANHOLE CONNECTIONS. THE CORING AND BOOT INSTALLATION SHALL BE INSPECTED AND APPROVED BY AN AUTHORITY CONSTRUCTION INSPECTOR PRIOR TO ACTIVATING SEWER SERVICE. THE CONTRACTOR SHALL CONTACT THE AUTHORITY'S CONSTRUCTION INSPECTOR RESPONSIBLE FOR THE PROJECT AT LEAST ONE (1) DAY PRIOR TO INITIATING THE MANHOLE CONNECTION.
- PRIOR TO CONSTRUCTION IN THE RIGHT-OF-WAY, ALL APPLICABLE PERMIT(S) FROM THE GOVERNING JURISDICTION AND/OR AGENCY MUST BE OBTAINED AND A COPY KEPT ON THE PROJECT SITE.
- TRAFFIC CONTROL SHALL BE PROVIDED IN ACCORDANCE WITH THE MOST RECENT MUTCD MANUAL AND THE VDOT WORK AREA PROTECTION MANUAL. FOR PROJECTS REQUIRING TRAFFIC CONTROL IN THE CITY OF ROANOKE, NOTIFY MANAGER OF TRANSPORTATION, MARK JAMISON, AT 540-853-5471 AT LEAST TWO WEEKS IN ADVANCE OF REQUIRING TRAFFIC CONTROL. FOR A LANE CLOSURE PERMIT IN THE CITY OF ROANOKE, CONTACT THE TRAFFIC ENGINEER, GARY BOWMAN, AT 540-853-5843. ALL PAVEMENT REPAIRS SHALL BE IN ACCORDANCE WITH THE GOVERNING JURISDICTION'S STANDARDS OR OTHER AGENCY STANDARDS WHERE APPLICABLE.
- THE CONTRACTOR SHALL NOTIFY THE AUTHORITY'S ENGINEERING COORDINATOR, CHUCK CLARK, AT 540-537-3243 AT LEAST THREE (3) WORKING DAYS PRIOR TO CONSTRUCTION.
- A PRE-CONSTRUCTION CONFERENCE SHALL BE SCHEDULED AT LEAST ONE (1) DAY PRIOR TO ANY CONSTRUCTION.
- THE CONTRACTOR SHALL HAVE A VALID MISS UTILITY TICKET PRIOR TO EXCAVATION. CONTACT MISS UTILITY AT 1-800-552-7001.
- ALL EXISTING UTILITIES MAY NOT BE SHOWN OR MAY NOT BE SHOWN IN THEIR EXACT LOCATION. CONTRACTOR SHALL LOCATE ALL UTILITIES AND DETERMINE ALL INVERTS PRIOR TO CONSTRUCTION TO ALLOW FOR ADJUSTMENTS DUE TO CONFLICTS WITH OTHER UTILITIES. THE CONTRACTOR SHALL COMPLY WITH THE VIRGINIA STATE WATER WORKS REGULATIONS, SECTION 12.05.03, AND THE VIRGINIA STATE SEWAGE COLLECTION AND TREATMENT REGULATIONS WHERE LINES CROSS.
- AN APPROVED SET OF PLANS AND PERMITS MUST BE AVAILABLE AT THE CONSTRUCTION SITE AT ALL TIMES.
- CONSTRUCTION DEBRIS SHALL BE CONTAINERIZED IN ACCORDANCE WITH THE VIRGINIA LITTER CONTROL ACT.
- PRIOR TO COMMENCING WORK, THE CONTRACTOR'S CERTIFIED RESPONSIBLE LAND DISTURBER SHALL OBTAIN AN EROSION AND SEDIMENT CONTROL PERMIT FOR THE PROJECT FROM THE LOCAL GOVERNING JURISDICTION AND DCR (IF REQUIRED). ALL EROSION AND SEDIMENT CONTROL MEASURES MUST BE IN ACCORDANCE WITH THE LATEST EDITION OF THE VIRGINIA EROSION AND SHALL BE INSTALLED PRIOR TO CONSTRUCTION.
- THE CONTRACTOR SHALL PROVIDE ADEQUATE MEANS OF CLEANING ALL VEHICLES AND EQUIPMENT PRIOR TO ENTERING PUBLIC STREETS. IT IS THE CONTRACTOR'S RESPONSIBILITY TO ENSURE THAT THE STREETS ARE KEPT IN A CLEAN, MUD- AND DUST-FREE CONDITION AT ALL TIMES.
- FIELD CHANGES SHALL BE APPROVED BY THE AUTHORITY'S ENGINEERING DIVISION PRIOR TO SUCH CONSTRUCTION.
- THE CONTRACTOR SHALL MAKE PROVISIONS TO PROVIDE ACCESS TO ALL PROPERTIES DURING CONSTRUCTION AND SHALL MAINTAIN SAFE ACCESSIBILITY TO FIRE HYDRANTS AT ALL TIMES.
- THE CONTRACTOR SHALL BE RESPONSIBLE FOR LOCATING AND UNCOVERING ALL MANHOLES AFTER PAVING. MANHOLE RIMS SHALL BE INSTALLED TO GRADE AND FLUSH WITH THE FINAL PAVEMENT.
- UNREPAIRED ROADWAYS OPENED TO TRAFFIC SHALL HAVE, AT A MINIMUM, COMPACTED AGGREGATE MATERIAL VDOT 21A OR 21B FLUSH WITH THE ADJACENT ROADWAY SURFACE AND SHALL BE INSPECTED AND REPAIRED ON A DAILY BASIS. SOME AREAS WILL REQUIRE A TEMPORARY PATCH UNTIL FINAL PAVING CAN BE COMPLETED.
- THE CONTRACTOR SHALL NOT EXCAVATE MORE TRENCH LENGTH THAN CAN BE RESTORED WITHIN THE SAME WORK DAY. ALL TRENCHES SHALL BE BACKFILLED OR PLATED AT THE END OF EACH WORK DAY OR WHEN THE CONTRACTOR IS NOT ON SITE.
- THE CONTRACTOR SHALL SUPPLY THE AUTHORITY WITH CORRECT AS-BUILT PLANS BEFORE SUBSTANTIAL COMPLETION WILL BE GRANTED.

LEGEND:

	CONCRETE		YARD LIGHT (S.M.H.)		EX. POWER POLE
	ASPHALT PAVING		TYPICAL YARD HYDRANT		EX. TELEPHONE
	PAVEMENT REPLACEMENT		PROP. FIRE HYDRANT		EX. TELEPHONE PEDESTAL
	GRAVEL		PROP. AIR RELEASE VALVE		EX. LIGHT POLE
	PAVERS		PROP. GATE VALVE		BENCHMARK
	WETLAND AREA		PROP. BLOW OFF VALVE		
	SURVEYED PROPERTY LINE				PROP. TELEPHONE LINE
	PROPOSED PROPERTY LINE				PROP. GAS LINE
	DEED PROPERTY LINE		SAN		PROP. SANITARY SEWER LINE
	EXIST. OVERHEAD POWER		PROP. STORM SEWER LINE		PROP. CONTOURS
	EXIST. WATER LINE		EXIST. 2' CONTOURS		EXIST. 10' CONTOURS
	EXIST. OVERHEAD CABLE		SPOT ELEVATION		
	EXIST. CENTERLINE OF ROAD				
	EXIST. STORM SEWER		SILT FENCE		
	EXIST. SANITARY SEWER		PROP. TREE LINE		
	PROP. UNDERGROUND ELEC. LINE		RESOURCE MANAGEMENT AREA BOUNDARY		
	PROP. UNDERGROUND ELEC. SERVICE		RESOURCE PROTECTION AREA BOUNDARY		
	PROP. WATERLINE		DITCH LINE		
	PROP. AUDIO CABLE				
	EXIST. TREE LINE				
	EXIST. EDGE OF PAVEMENT				

Sheet Index


- Cover Sheet
- Existing Conditions
- Overall Plan
- Sanitary Sewer Profiles & Details
- Details

Approved for Construction:

Executive Director of Wastewater _____ Date _____

Director of Engineering Services _____ Date _____


Rev	Description	Date	By	Designed: GST	Drawn: GST	Checked: GST	Approved: GST	Date: 30 APR 2007	Project: C1
									Sheet 1 of 5



parker
DESIGN GROUP

816 Boulevard
Salem, Virginia 24153
Phone: 540-387-1153
Fax: 540-389-5767
www.parkerdg.com

These documents are the property of Parker Design Group (PDG) and may not be reproduced or used without the express permission of PDG. Any reuse of these documents without authorization of PDG will be at the sole risk of the individual or entity utilizing said documents.



W.V.W.A. Sewer Relocation
4317 Williamson Road
City of Roanoke, Virginia


REVISIONS:

DESIGNED BY:	GST
DRAWN BY:	GST
CHECKED BY:	GST
SCALE:	N/A
DATE:	April 30, 2007

SHEET TITLE:

Cover Sheet

C01
01 OF 05
PROJECT NUMBER:
06-0512



WESTERN VIRGINIA
WATER AUTHORITY

601 S. Jefferson Street
Suite 300
Roanoke, VA 24011
(540) 853-5641