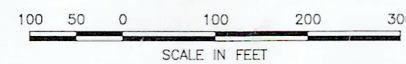
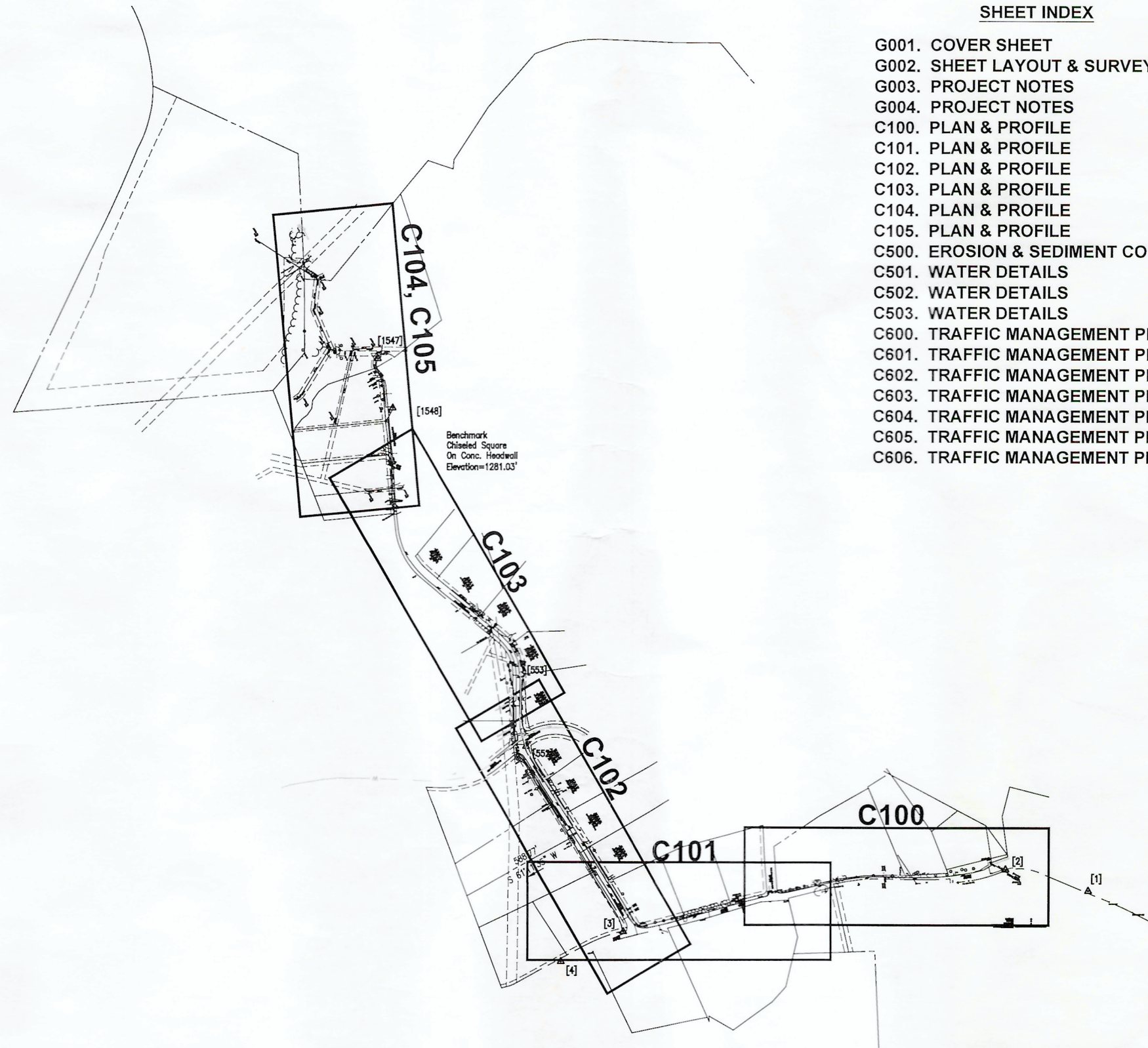


HOLLYMEADE - GLEBE ROAD - GREENFIELDS TANK WATERLINE EXTENSION

WATER DISTRIBUTION SYSTEM IMPROVEMENTS

Survey Control Table				
Horizontal Datum: NAD83				
Vertical Datum: NAVD88				
Scale Factor: 1.000000				
Point #	Northing	Easting	Elevation	Description
1	3679658.812	11072555.083	1380.38	TNS
2	3679763.240	11072148.492	1370.76	TNS
3	3679459.264	11070265.751	1354.75	TNS RTK
4	3679312.857	11069955.367	1368.16	TNS RTK
552	3680361.393	11069779.283	1318.65	TNS RTK
553	3680707.538	11069750.378	1303.20	TNS RTK
1547	3682261.868	11069042.186	1283.15	TNS
1548	3682021.427	11069115.021	1285.12	TNS
1732	3682533.233	11068500.210	1331.92	TNS
1733	3682797.276	11068552.569	1315.63	TNS
1806	3682310.459	11068792.938	1278.22	TNS
1856	3682291.375	11068678.835	1293.36	TRS PCR IRF
1875	3682366.589	11068621.409	1303.90	TNS
5052	3679666.178	11071783.565	1390.74	TNS
5150	3679713.224	11071317.381	1388.55	TNS
5180	3679629.001	11071136.199	1378.78	TNS
5298	3679577.192	11070730.856	1364.75	TNS
5364	3679475.772	11070502.289	1350.70	TNS




SHEET INDEX

- G001. COVER SHEET
- G002. SHEET LAYOUT & SURVEY CONTROL
- G003. PROJECT NOTES
- G004. PROJECT NOTES
- C100. PLAN & PROFILE
- C101. PLAN & PROFILE
- C102. PLAN & PROFILE
- C103. PLAN & PROFILE
- C104. PLAN & PROFILE
- C105. PLAN & PROFILE
- C500. EROSION & SEDIMENT CONTROL DETAILS
- C501. WATER DETAILS
- C502. WATER DETAILS
- C503. WATER DETAILS
- C600. TRAFFIC MANAGEMENT PLAN
- C601. TRAFFIC MANAGEMENT PLAN
- C602. TRAFFIC MANAGEMENT PLAN
- C603. TRAFFIC MANAGEMENT PLAN
- C604. TRAFFIC MANAGEMENT PLAN
- C605. TRAFFIC MANAGEMENT PLAN
- C606. TRAFFIC MANAGEMENT PLAN

HURT & PROFFITT
 1881 PRATT DRIVE, SUITE 1100
 BLACKSBURG, VIRGINIA 24060
 800.793.5596 TOLL FREE
 540.552.5592 MAIN
 540.552.5729 FAX
 ENVIRONMENTAL
 ENGINEERING • SURVEYING • LAND DEVELOPMENT • INSPECTION • CONSTRUCTION TESTING & INSPECTION • GEOTECHNICAL • CULTURAL RESOURCES

HOLLYMEADE-GLEBE ROAD
 GREENFIELDS TANK
 WATERLINE EXTENSION
 DALEVILLE, VA

PROJECT NO. 20190009
 LAT. 37° 25' 10"
 LONG. 79° 55' 15"
 DATE: 5-31-19
 DRAWN BY: CBD
 CHECKED BY: DAA



SHEET INDEX
 SURVEY CONTROL

SHEET NO.
 G002

Nov 15, 2019 - 10:44am \\DATA\01\Projects\2019\20190009\Engineering\CAD\20190009_Cover_Sheets.dwg