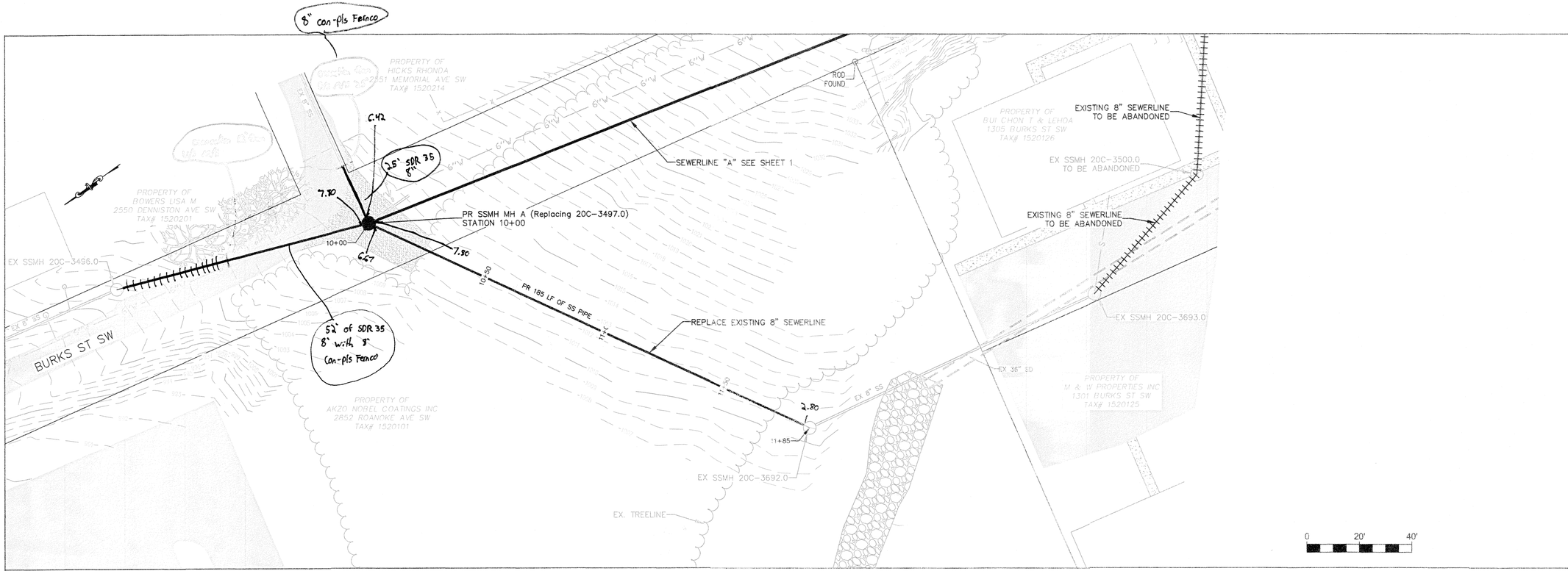

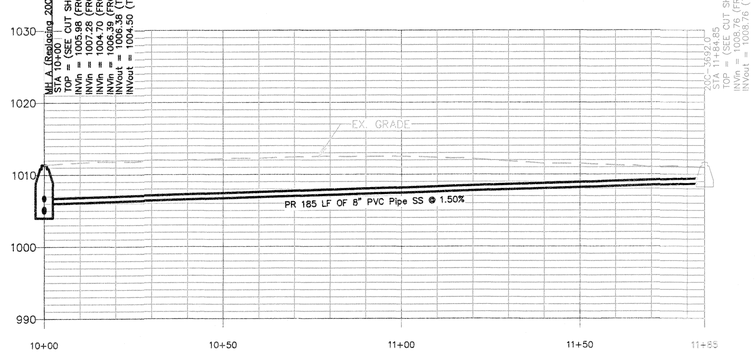

SEWERLINE "B"

SCALE
VERTICAL: 1" = 10'
HORIZONTAL: 1" = 20'

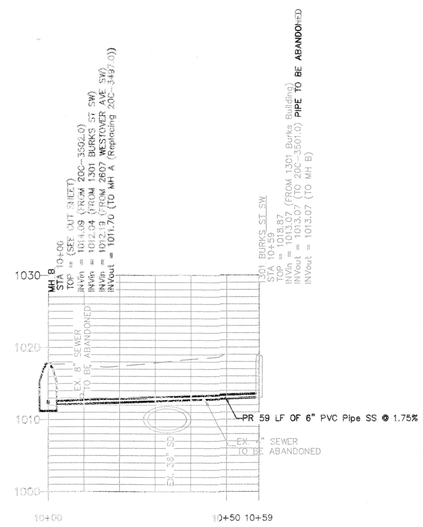

1301 BURKS ST SW LATERAL

SCALE
VERTICAL: 1" = 10'
HORIZONTAL: 1" = 20'

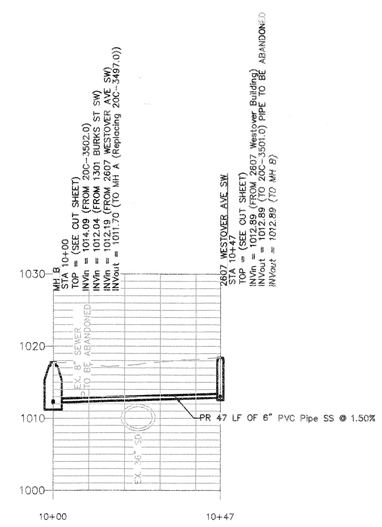

2607 WESTOVER AVE SE LATERAL

SCALE
VERTICAL: 1" = 10'
HORIZONTAL: 1" = 20'

GENERAL NOTES:

1. SEWER LATERALS SHOWN ARE BASED ON CCTV FOOTAGE. ADDITIONAL LATERALS & CONFLICTS SHALL BE INVESTIGATED PRIOR TO EXCAVATION.
2. PROPERTY LINES SHOWN ON THIS PAGE WERE SET BASED ON RECORDS AND FIELD SURVEY DATA.
3. ANY FIELD CHANGES THAT AFFECT A DESIGN STANDARD SHALL BE APPROVED BY THIS PLAN SET ENGINEER OF RECORD.

WESTERN VIRGINIA WATER AUTHORITY
ENGINEERING SERVICES
601 S JEFFERSON ST, SUITE 300
ROANOKE, VA 24011
540-853-5700

COMMONWEALTH OF VIRGINIA
10/12/2023
JEFFREY A. McINNIS
Lic. No. 38809
PROFESSIONAL ENGINEER

BURKS ST SEWER REALIGNMENT

PLAN & PROFILE

Rev	Description	Date	By

Designed: WVWA
Drawn: AJC
Checked: NSS
Approved: JAM
Date: 10/12/2023
Project: 21271

2

Sheet 2 of 2