

CARVINS COVE PHASE II

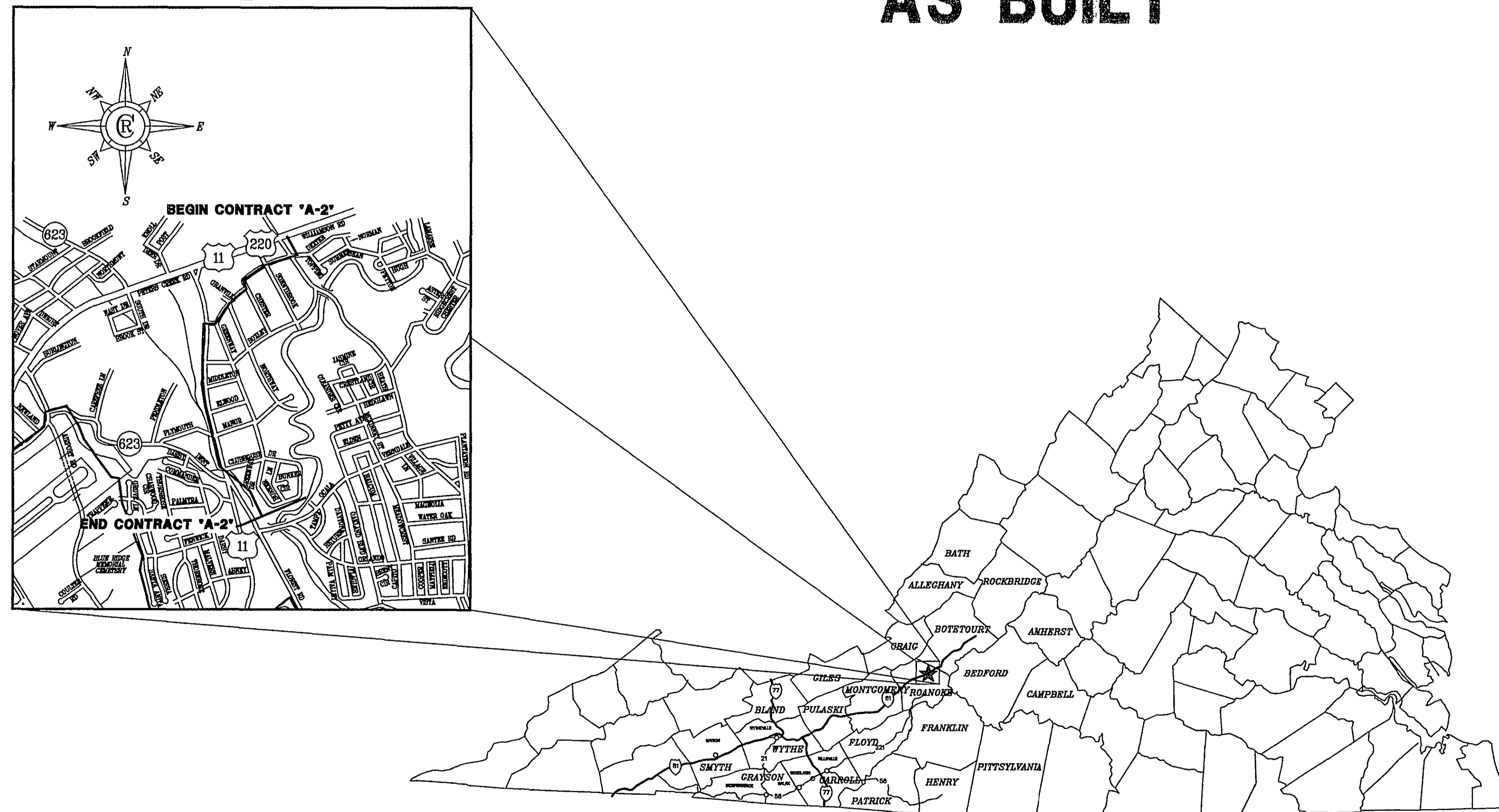
WATER IMPROVEMENTS PROJECT

CONTRACT A-2

ROANOKE, VIRGINIA


AS BUILT

VICINITY MAP
NOT TO SCALE



INDEX OF SHEETS


SHEET	TITLE
1	LINE 100 STA. 93+29.44 TO 102+49.51
2	LINE 100 STA. 102+49.51 TO 113+45.00
3	LINE 100 STA. 113+45.00 TO 122+88.08
4	LINE 100 STA. 122+88.08 TO 133+17.55
5	LINE 100 STA. 133+17.55 TO 146+97.18
6	LINE 100 STA. 146+97.18 TO 160+39.22
7	LINE 100 STA. 160+39.22 TO 173+45.69
8	LINE 100 STA. 173+45.69 TO 175+94.03
9	LINE 101 STA 0+00.00 TO 4+00.00 HOLLINS PUMP STATION
10	DETAILS
11	DETAILS
12	DETAILS / SOIL EROSION / LEGEND



Dewberry & Davis

5238 VALLEYPONTE PARKWAY
SUITE ONE-B
ROANOKE, VIRGINIA 24019
(703) 362-7725

CONTRACT A-2 WATER PLAN #93-21
COMPLETED 5/24/1996
CONTRACTORS: LARAMORE (VDOT-BOXLEY)
HAMNER GAYE (BOXLEY-B1)



ENGINEER'S SEAL