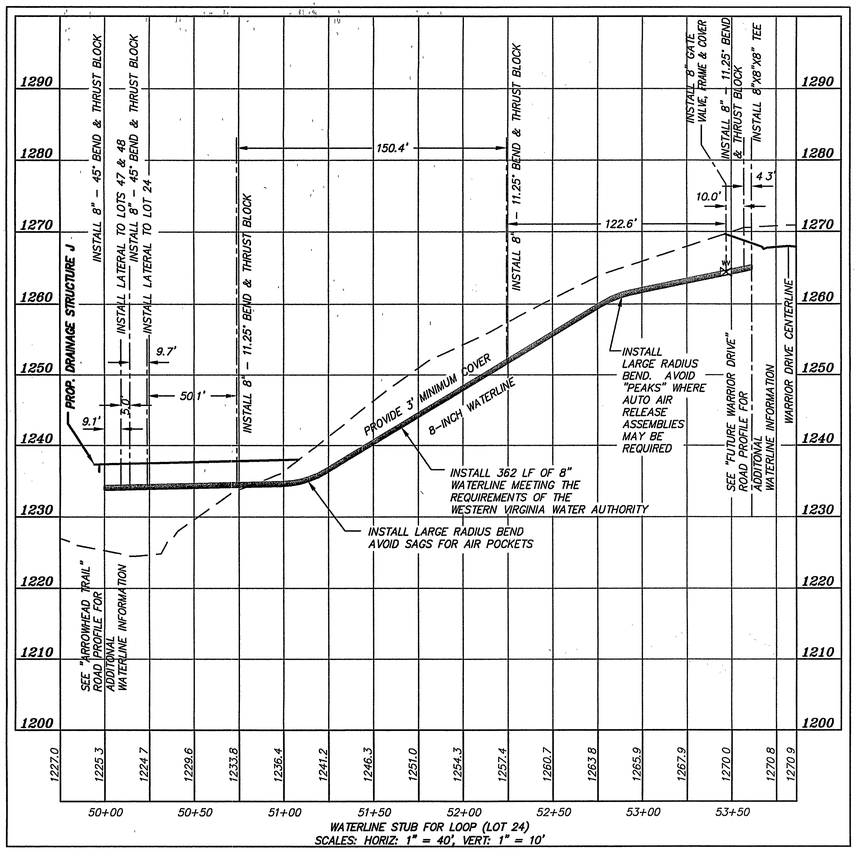

WATERLINE STUB FOR LOOP (LOT 24)
SCALES: HORIZ: 1" = 40', VERT: 1" = 10'

1992 3.14

EXCAVATED EARTH SPILLWAY

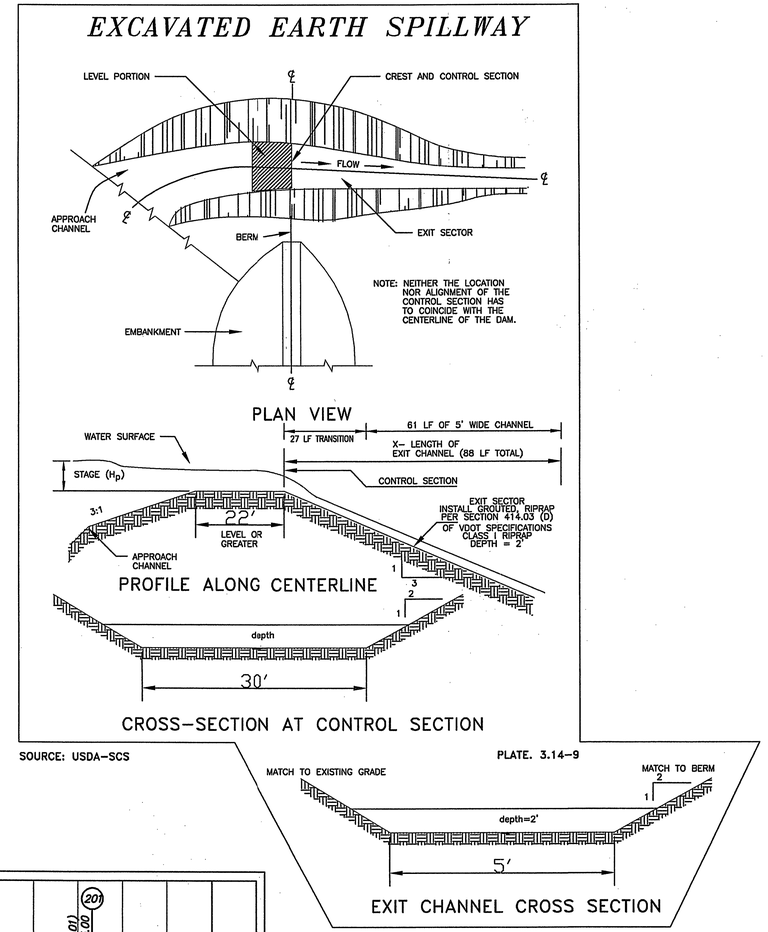

SOURCE: USDA–SCS

PLATE. 3.14–9

EXIT CHANNEL CROSS SECTION

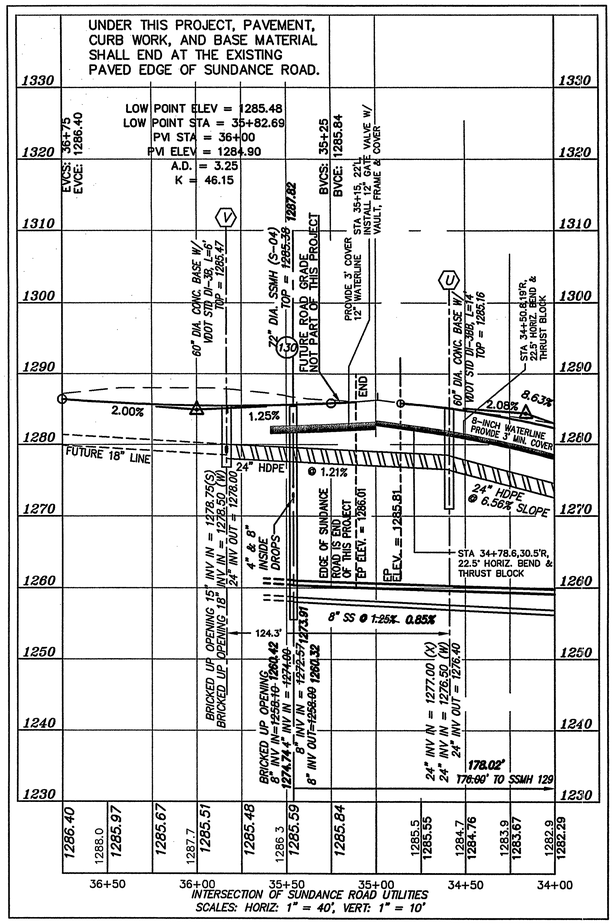

INTERSECTION OF SUNDANCE ROAD UTILITIES
SCALES: HORIZ: 1" = 40', VERT: 1" = 10'

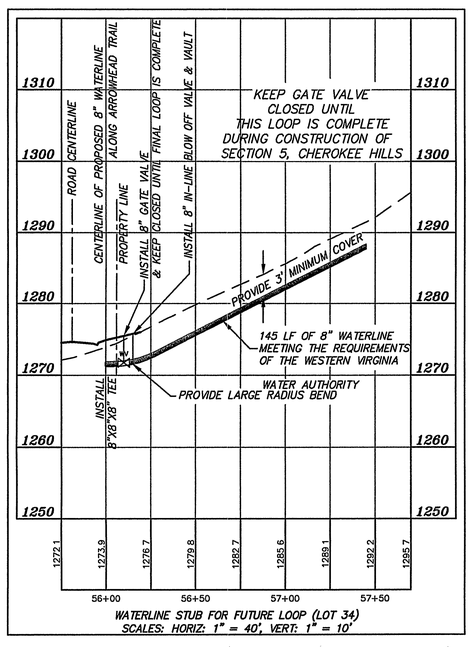

WATERLINE STUB FOR FUTURE LOOP (LOT 34)
SCALES: HORIZ: 1" = 40', VERT: 1" = 10'

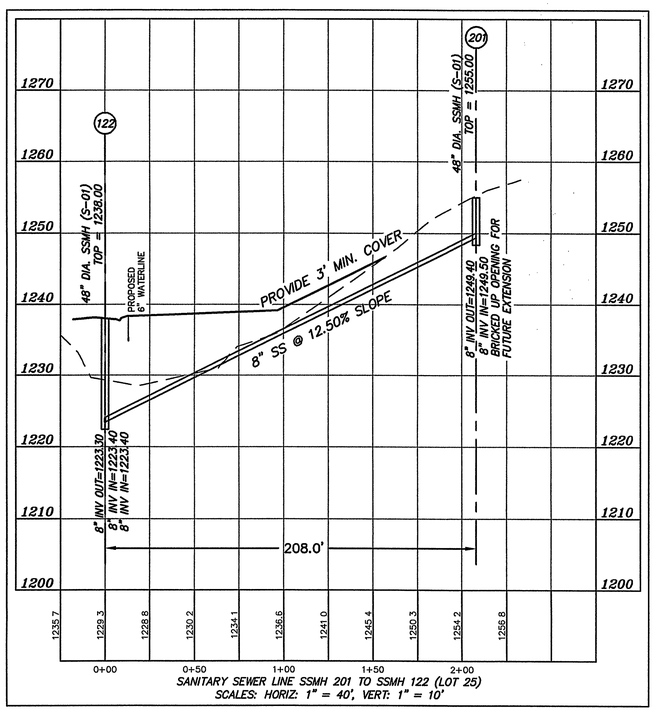

SANITARY SEWER LINE SSMH 201 TO SSMH 122 (LOT 25)
SCALES: HORIZ: 1" = 40', VERT: 1" = 10'

REVISED APRIL 12, 2006:
AS–BUILT PLANS FOR WATER AND SANITARY SEWER ONLY. MANHOLE TOPS WERE LOCATED. INVERT INFORMATION WAS PROVIDED BY THE CONTRACTOR. WATERLINE INFORMATION WAS BASED ON CONTRACTOR MARK UPS.

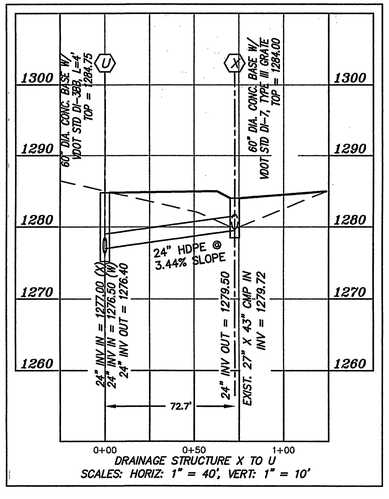

DRAINAGE STRUCTURE X TO U
SCALES: HORIZ: 1" = 40', VERT: 1" = 10'

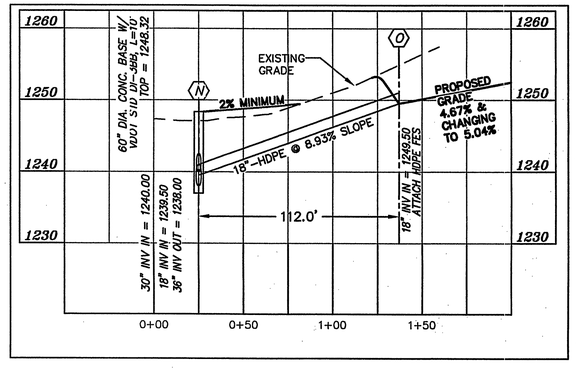

COMMONWEALTH OF VIRGINIA
PAUL J. BROWN
CERTIFICATE NO. 036148
4-12-06
PROFESSIONAL ENGINEER

SITE PROFILES – WATERLINE & INTERSECTION OF SUNDANCE ROAD

FOR

SECTION 4, CHEROKEE HILLS

SITUATE ARROWHEAD TRAIL
CATAWBA MAGISTERIAL DISTRICT
ROANOKE COUNTY, VIRGINIA

REVISED: 06 JULY 2005 SCALE: 1" = 40'

DESIGNED BY PJ BROWN
DRAWN BY PJB
CHECKED BY PJB
W.O. # 04–0071
N.B. JR–246
PORTION 054.04–05–01
TAX NO.

TPP&S
ENGINEERS SURVEYORS PLANNERS

T. P. PARKER & SON
816 Boulevard
Post Office Box 39
Salem, Virginia 24153
Telephone: 540–387–1153
FAX: 540–389–5767

04–0071–DESIGN–6.DWG

WVWA ID# 6QQHK8