10-28-87 J.P. Turner started Laying 6" water Line
Line Too shallow at Gas Line will have to make up
Bends and go under Gas Line.
10-30-87 Laid water Line used 11¼ Bend to get Right depth
on Line - set Hyd. & Filled Line.
11-2-87 Tested Line 150 lbs press. OK Flushing Line &
Running services
11-3-87 Took 1st. water sample to plant.
11-4-87 " 2nd " " " "
11-6-87 cutting sub grade for Turning Lane + new st
11-16-87 Shaping up Stone for C46
11-17-87 Ted + myself checked site setting up Grades for C46.
11-18-87 installing C46 (666) L.H. Sawyer
11-24-87 Called Stan Puckett (Sawyer) To Get St. opening permit + set up Safety Cones.
12-2-87 Laying 21A Stone told Stan to Get Permit.
12-3-87 Laying 21A Stone
12-7-87 Shoulders & Shapping Stone + Laying Stone on Tapers.
12-8-87 Paving St.
12-11-87 checked site found Fire Hyd. to Be out of Plumb - on the instead of 15' DRAINAGE EASEMENT
informed Ted Tucker.

GENERAL NOTES

1. OWNER/APPLICANT — THE ACQUEST CORPORATION, 5242 SHELBY DRIVE, ROANOKE, VA. 24018, (703) 774-0189
2. AREA: 4.62 ACRES
3. TAX MAP NO.: 5200105
4. ZONING: C-2
5. WATER: CITY OF ROANOKE
6. SEWER: CITY OF ROANOKE
7. CONTRACTOR SHALL BE RESPONSIBLE FOR OBTAINING ALL NECESSARY PERMITS FROM CITY AND/OR V.D.O.T.
8. CONTRACTOR SHALL VERIFY LOCATION & ELEVATION OF ALL UNDERGROUND UTILITIES CONTACT "MISS UTILITY" OF CENTRAL VIRGINIA AT 1-800-552-7001.
9. ALL CONSTRUCTION METHODS AND MATERIALS SHALL BE IN CONFORMANCE WITH JAN. 1, 1986 V.D.O.T. ROAD & BRIDGE STANDARDS AND JULY, 1982 V.D.O.T. ROAD & BRIDGE SPECS OR APPLICABLE CITY SPECS.
10. NO WATER LINE CONSTRUCTION CAN COMMENCE UNTIL AN utility STAGE informed Ted Tucker. WATER MAIN EXTENSION AGREEMENT BETWEEN THE DEVELOPER AND THE CITY OF ROANOKE WATER DEPARTMENT HAS BEEN COMPLETED, APPROVED, SIGNED AND APPLICABLE COSTS PAID.

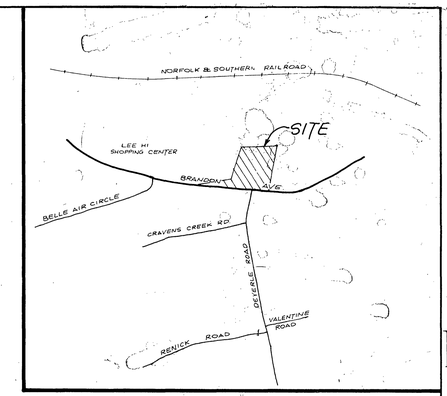

VICINITY MAP
NOT TO SCALE

5-15-87 checked site
J.P. Turner Laying Sewer out of Exist.
MH #4 Towned MH #3 Talked with David Connor
About getting in Truck with owners or Ted Tucker
About permits + bonds.
5-18-87 Laying 8" PVC sewer Main between MH. 3+2
6-30-87 checked site, contr has set D.I. and Laid S.D. pipe - Grading site
9-22-87 Started Back Laying sewer from MH. #2 To MH. #1
9-23-87 Visited site n/a work
9-24-87 Laying Remainder of sewer Lats And Air-tested Line OK
9-25-87 Backfilling sewer ditch And compacting
9-25-87 n/a work

C.S.W. ASSOCIATES
D.B. 1472, PG. 1451
(RKE. CITY)

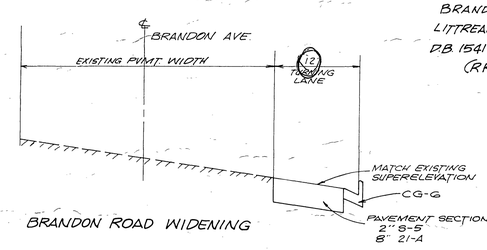

BRANDON ROAD WIDENING

BRANDON AVENUE-
LITTREAL PARTNERSHIP
D.B. 1541 PG. 1462
(RKE. CITY)

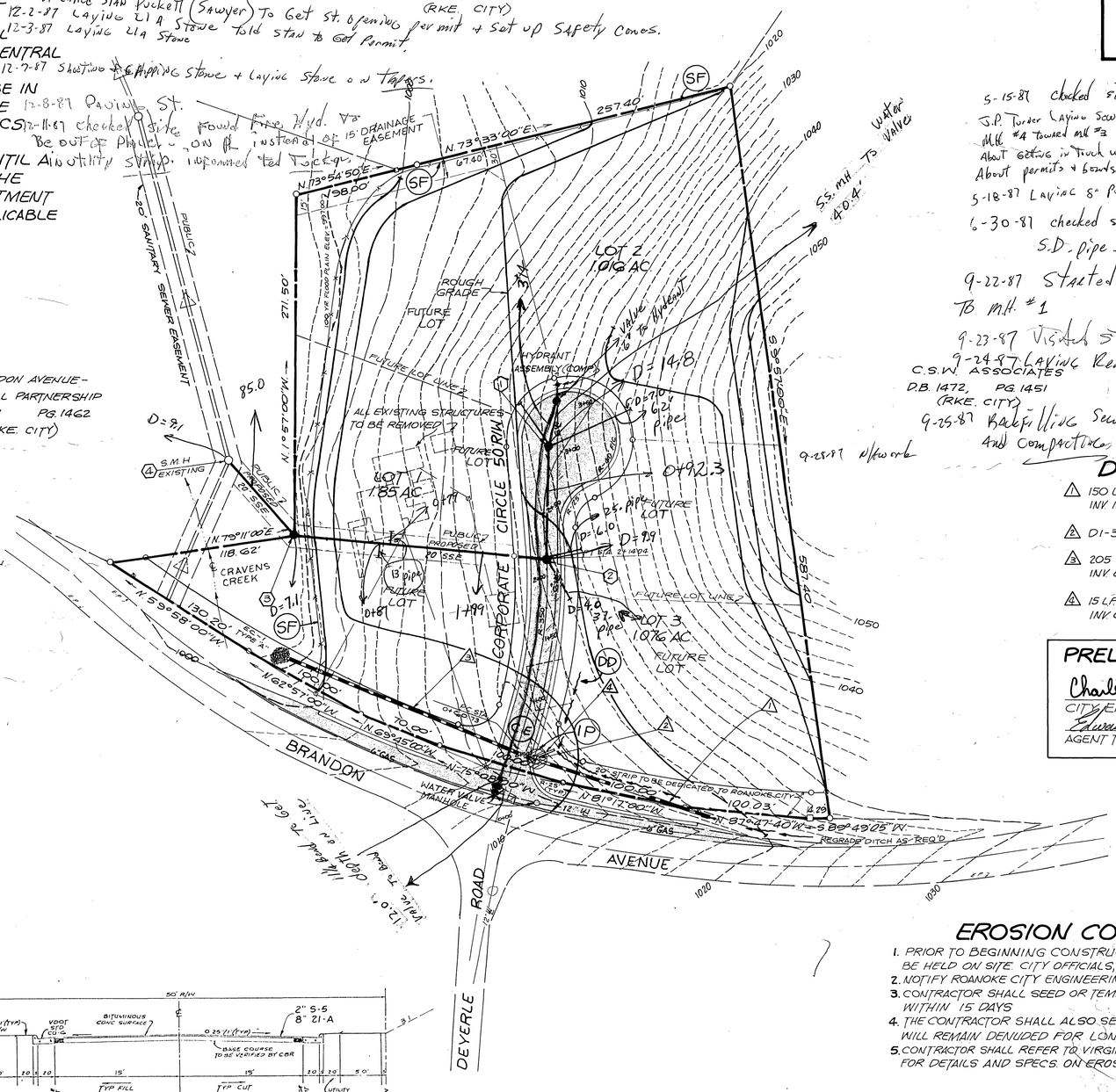
LOT 2
1.06 AC
ROUGH GRADE
FUTURE LOT
HYDRANT ASSEMBLY (COMP.)
ALL EXISTING STRUCTURES TO BE REMOVED
LOT 1
1.85 AC
CRAVENS CREEK
CORPORATE CIRCLE
LOT 3
1.076 AC
FUTURE LOT
BRANDON
AVENUE
DEYERLE ROAD
WATER VALVE MANHOLE
REGRADE DITCH AS REQ'D
20' SANITARY SEWER EASEMENT
PUBLIC 50' R/W
N 73°33'00"E
257.40'
N 73°54'50"E
N 1°57'00"W
271.50'
S 5°58'00"E
N 5°58'00"W
130.20'
N 62°57'00"W
N 69°45'00"W
N 81°12'00"W
N 87°47'40"W
S 89°49'05"W
118.62'
N 79°11'00"E
D=14.8
D=9.1
D=7.1
D=4.0
D=2.5
D=6.1
D=7.9
D=1.9
D=6.0
D=7.0
D=6.2
D=2.4
D=3.7
D=1.9
D=4.0
D=1.9
D=2.5
D=1.9
D=1.9
D=1.9