

GENERAL NOTES

1. THE LOCATION OF EXISTING UTILITIES, INCLUDING UNDERGROUND UTILITIES, IS INDICATED ON THE DRAWINGS INsofar AS THEIR EXISTENCE AND LOCATION WERE KNOWN AT THE TIME OF PREPARATION OF THE DRAWINGS. HOWEVER, NOTHING IN THESE CONTRACT DOCUMENTS SHALL BE CONSTRUED AS A GUARANTEE THAT SUCH UTILITIES ARE IN THE LOCATION INDICATED OR THAT THEY ACTUALLY EXIST, OR THAT OTHER UTILITIES ARE NOT WITHIN THE AREA OF OPERATIONS. THE CONTRACTOR SHALL MAKE ALL NECESSARY INVESTIGATIONS TO DETERMINE THE EXISTENCE AND LOCATIONS OF SUCH UTILITIES. THE CONTRACTOR SHALL PAY FOR ANY DAMAGE TO AND FOR MAINTENANCE AND PROTECTION OF EXISTING UTILITIES AND STRUCTURES. CONTRACTOR SHALL COORDINATE RELOCATION OF ANY UTILITIES WITH UTILITY OWNER.
2. THE CONTRACTOR IS DIRECTED TO DIG AND LOCATE ALL UTILITIES, IN ADVANCE OF THE PIPELAYING, TO ALLOW FOR ADJUSTMENTS, DUE TO CONFLICTS WITH THE UTILITIES, IN THE HORIZONTAL AND VERTICAL LOCATION OF THE PIPE LINE.
3. SURVEY INFORMATION OBTAINED BY MATTERN & CRAIG, AUGUST, 1995.
4. BENCHMARKS ARE ON USGS DATUM.
5. TRAFFIC SIGNS THAT CONFLICT WITH WATER LINE CONSTRUCTION SHALL BE REMOVED AND RESET IN ACCORDANCE WITH VDOT REGULATIONS.

CITY OF ROANOKE CONSTRUCTION NOTES

NOTICE:

ALL LANDOWNERS, DEVELOPERS AND CONTRACTORS




FAILURE TO COMPLY WITH THE CONSTRUCTION PROCEDURE REQUIREMENTS LISTED BELOW MAY RESULT IN THE COSTLY REMOVAL OF STRUCTURES, TIME DELAYS OR THE ISSUANCE OF A STOP WORK ORDER.

CONSTRUCTION PROCEDURE REQUIREMENTS

1. CITY INSPECTIONS - TO INSURE THE COORDINATION OF TIMELY AND PROPER INSPECTIONS, A PRE-CONSTRUCTION CONFERENCE SHALL BE INITIATED BY THE CONTRACTOR WITH THE ENGINEERING INSPECTIONS OFFICE, (540)981-2856.
2. PLANS AND PERMITS - A COPY OF THE PLANS APPROVED BY THE CITY (SIGNED BY THE PROPER CITY OFFICIALS) AND ALL PERMITS ISSUED BY THE CITY, ROANOKE COUNTY, BOTETOURT COUNTY AND VDOT SHALL BE AVAILABLE AT THE CONSTRUCTION SITE AT ALL TIMES OF ONGOING CONSTRUCTION.
3. LOCATION OF UTILITIES - THE CONTRACTOR SHALL VERIFY THE LOCATION OF ALL EXISTING UTILITIES PRIOR TO THE COMMENCEMENT OF ANY CONSTRUCTION.
4. STREETS TO REMAIN CLEAN - IT SHALL BE THE RESPONSIBILITY OF THE CONTRACTOR TO INSURE THAT THE PUBLIC STREET ADJACENT TO THE CONSTRUCTION ENTRANCE REMAINS FREE OF MUD, DIRT, DUST AND/OR ANY TYPE OF CONSTRUCTION MATERIALS OR LITTER AT ALL TIMES.
5. BARRICADES/DITCHES - THE CONTRACTOR SHALL MAINTAIN THE INTEGRITY OF ALL EXCAVATED DITCHES AND SHALL FURNISH AND ENSURE THAT ALL BARRICADES PROPER AND NECESSARY FOR THE SAFETY OF THE PUBLIC ARE IN PLACE.
6. APPROVED PLANS/CONSTRUCTION CHANGES - ANY CHANGE OR VARIATION FROM CONSTRUCTION DESIGN AS SHOWN ON THE OFFICIALLY APPROVED PLANS SHALL BE APPROVED BY THE CITY ENGINEER PRIOR TO SAID CHANGES OR VARIATION IN CONSTRUCTION BEING MADE.
7. FINAL ACCEPTANCE/CITY - THE DEVELOPER OR CONTRACTOR SHALL FURNISH THE CITY OF ROANOKE'S ENGINEERING DEPARTMENT WITH A FINAL CORRECT SET OF AS-BUILT PLANS PRIOR TO FINAL ACCEPTANCE BY THE CITY.

RECORD DRAWINGS

SCALE: 1"=300'

 Mattern & Craig CONSULTING ENGINEERS - SURVEYORS	DESIGNED: BCC	 NORTH		REV.	DATE	DESCRIPTION	BY	APP.	DATE	COYNER SPRINGS WATER LINE SHEET INDEX CITY OF ROANOKE, VIRGINIA	SHEET 4
	DRAWN: FMP								NOVEMBER 1995		
	CHECKED: SWH								COMM. NO. 1417		