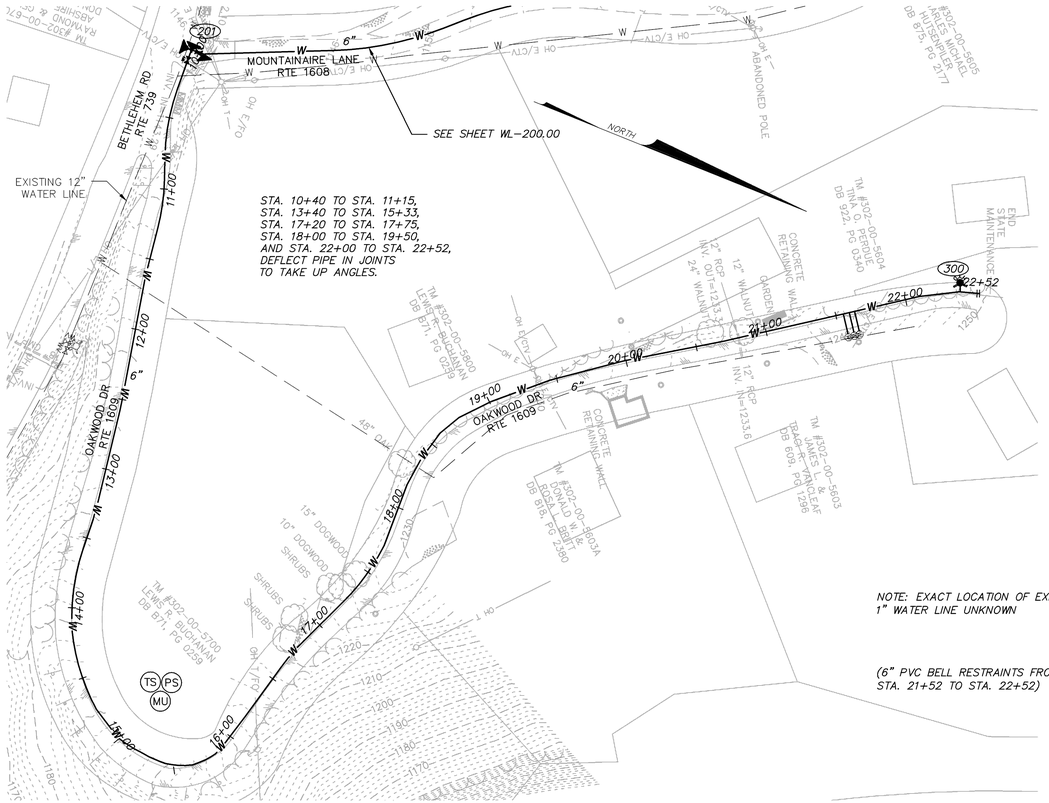

PROFILE INFORMATION TAKEN FROM RECORD DRAWINGS

PROPOSED LEGEND

- WATER METER
- WATER LINE
- BLOW OFF ASSEMBLY
- AIR RELEASE
- FIRE HYDRANT
- CONCRETE ANCHOR
- GATE VALVE
- STEEL CASING
- SLOPE ANCHOR
- E.O.L. END OF LINE

EXISTING LEGEND

- ELECTRIC POLE
- GUY WIRE
- UTILITY PEDESTAL
- LIGHT POLE
- EDGE OF PAVEMENT
- EDGE OF GRAVEL
- BENCHMARK
- SIGN
- CONCRETE PAD
- EDGE OF WOODS
- EXISTING FENCE LINE
- OH E — OVERHEAD ELECTRIC
- UG E — UG ELECTRIC LINE
- UG G — UG GAS LINE
- UG T — UG TELEPHONE LINE
- UG FO — UG FIBER OPTIC LINE
- W — UG WATER LINE
- DITCH LINE

WATER LINE STRUCTURE SCHEDULE

(201) STA. 10+00 (OAKWOOD DRIVE)
STA. 10+03± (MOUNTAINAIRE LANE)
REQ'D:
1-6" X 6" TEE
2-6" GATE VALVE AND BOX
1-CONCRETE ANCHOR

(300) STA. 22+34±
REQ'D:
1-FIRE HYDRANT ASSEMBLY

LEGEND:
EXISTING GRADE
6" C900 PVC

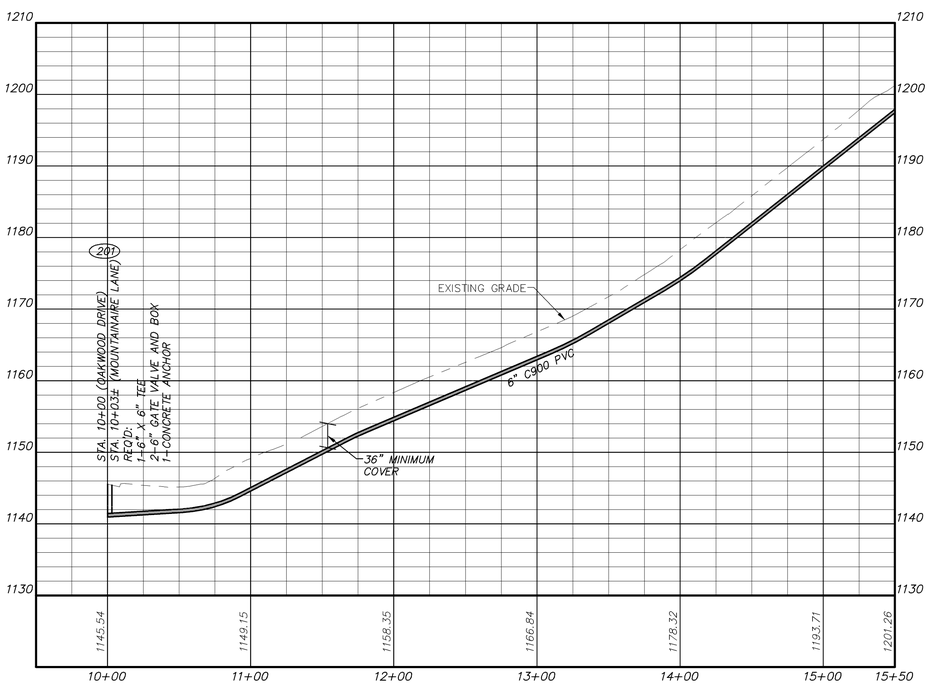

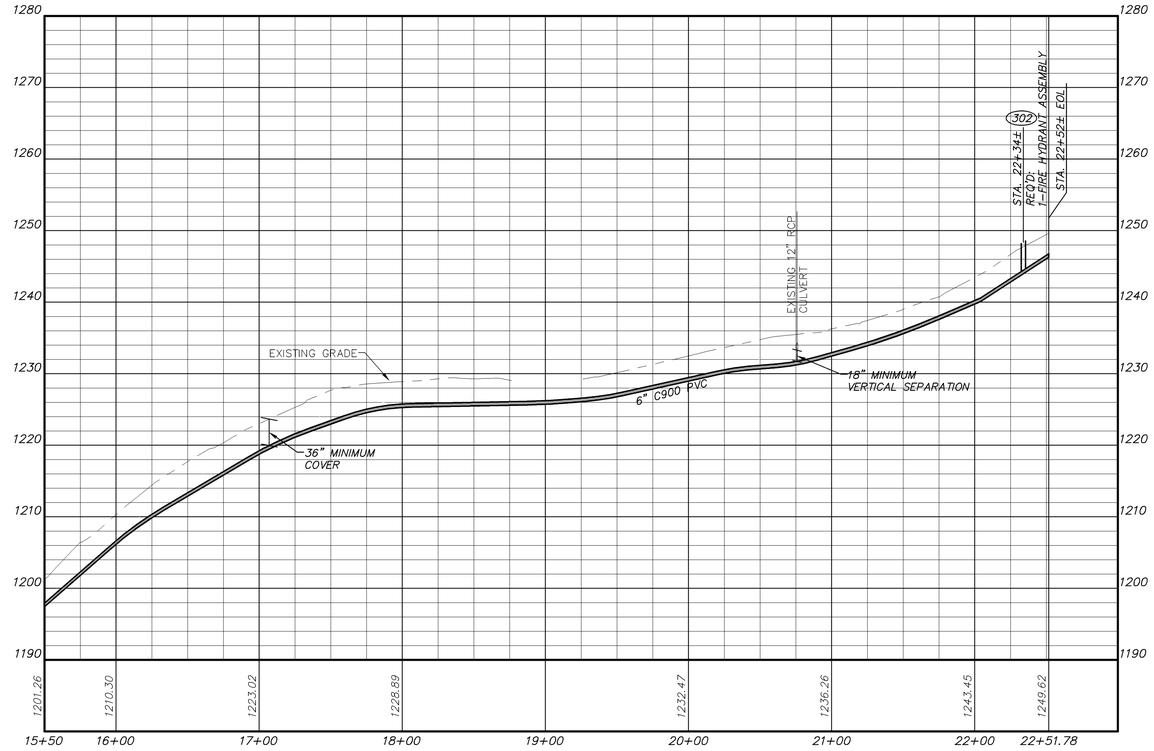

HORIZ. SCALE 1" = 50'
VERT. SCALE 1" = 10'

1	8/28/09	VDH COMMENTS
2	9/3/09	OWNER COMMENTS
4	3/14/12	ASBUILTS

HURT & PROFFITT
INCORPORATED
2524 LANGHORNE ROAD
LYNCHBURG VA. 24501
800.242.4906 TOLL FREE
434.847.7796 MAIN
434.847.0047 FAX
ENGINEERING » SURVEYING » PLANNING

STA. 10+00 - 22+52± EOL OAKWOOD DRIVE-ASBUILT
FOR
TOWN OF BOONES MILL WATER SYSTEM REPLACEMENT, VOLUME 1
TOWN OF BOONES MILL, BOONE DISTRICT, FRANKLIN COUNTY, VA

PROJECT NO.	20080815
G.L. NO.	297-03-A3.9
FILE NO.	G-12675
DATE:	7/31/09
DRAWN BY:	WCH
CHECKED BY:	BLC

HURT & PROFFITT

SHEET NO.
WL-300.00

Mar 14, 2012 – 10:28am V:\AutoProjects\20080815\dwg\Asbuilts-WL\ASBUILT-P_Water.dwg