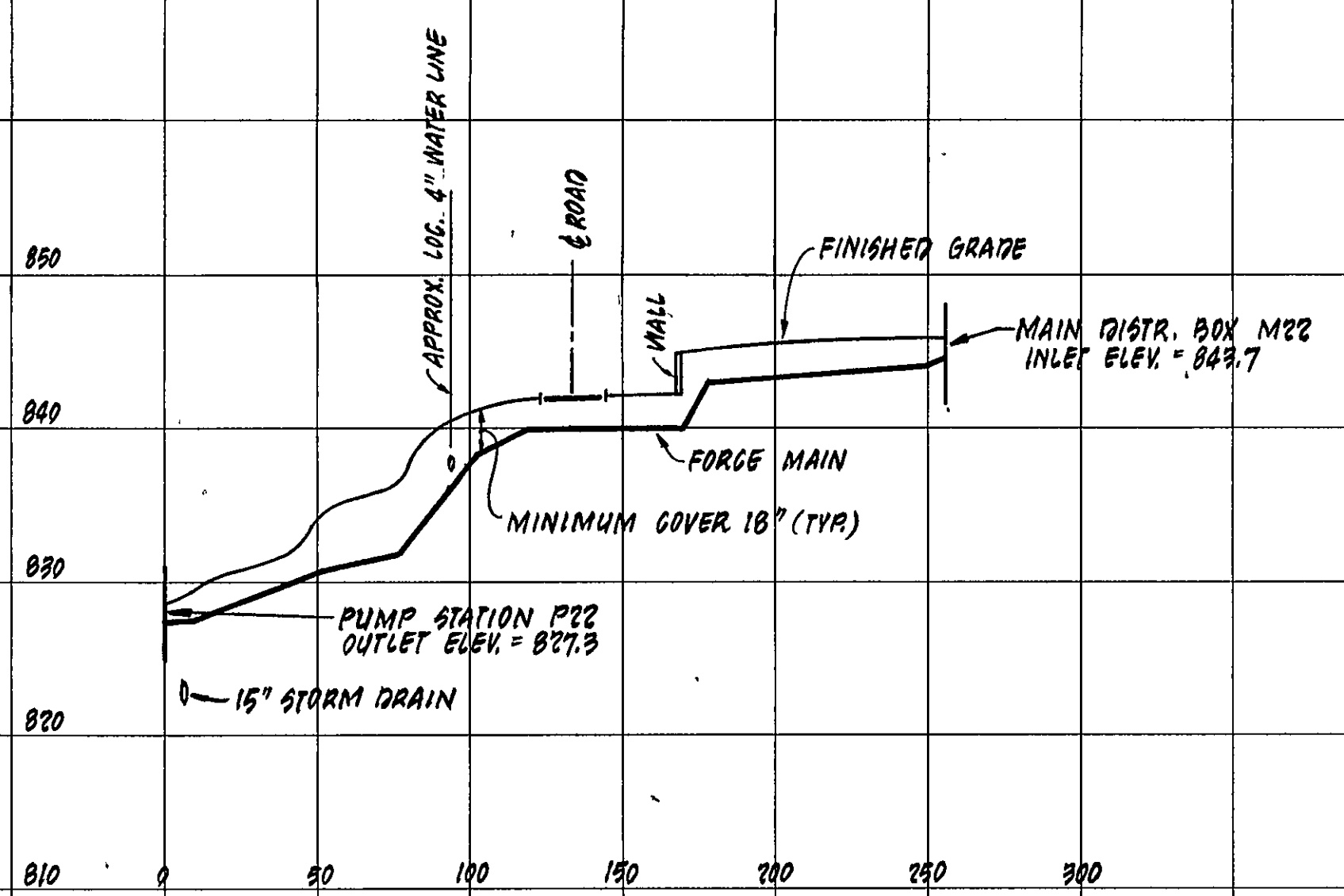
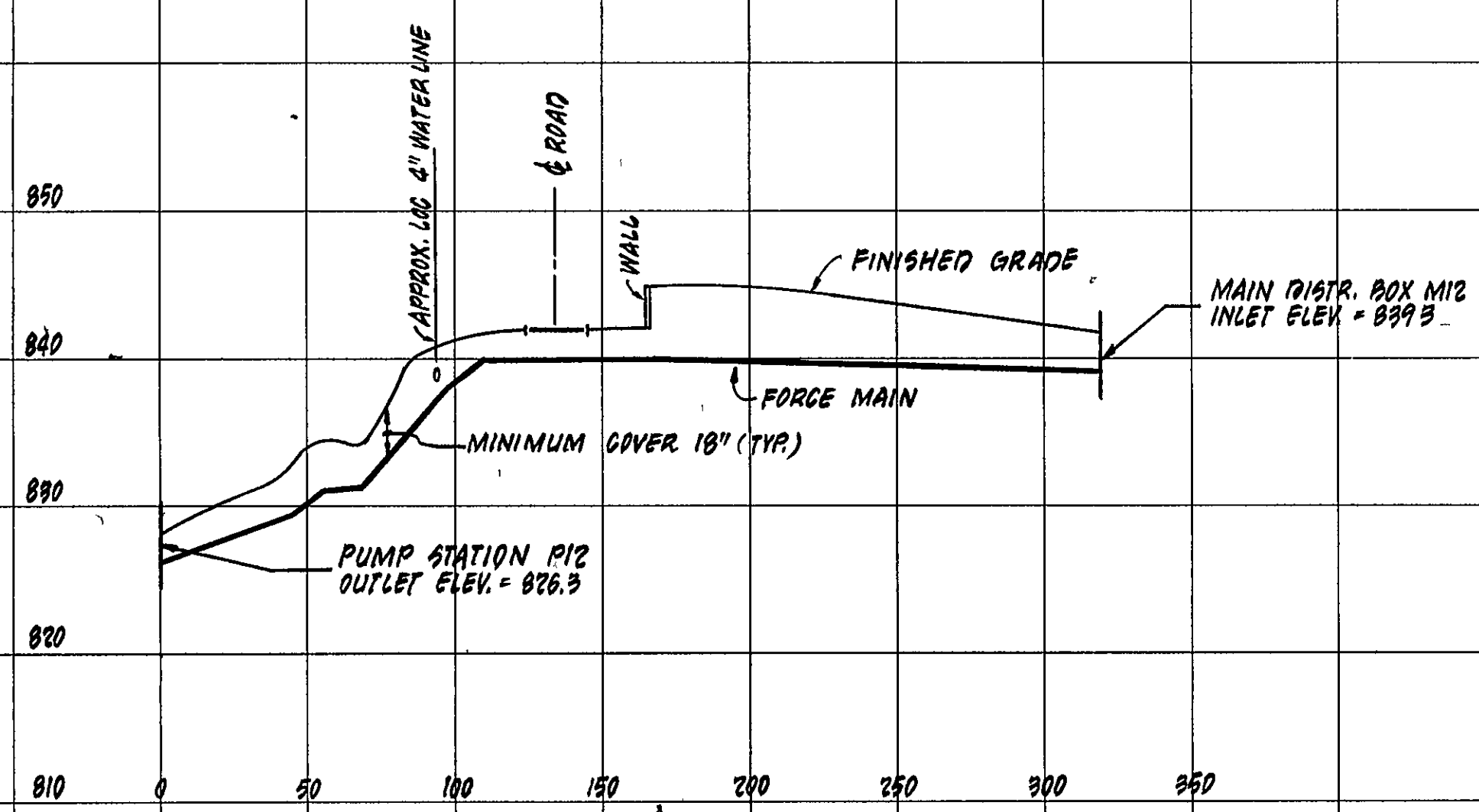


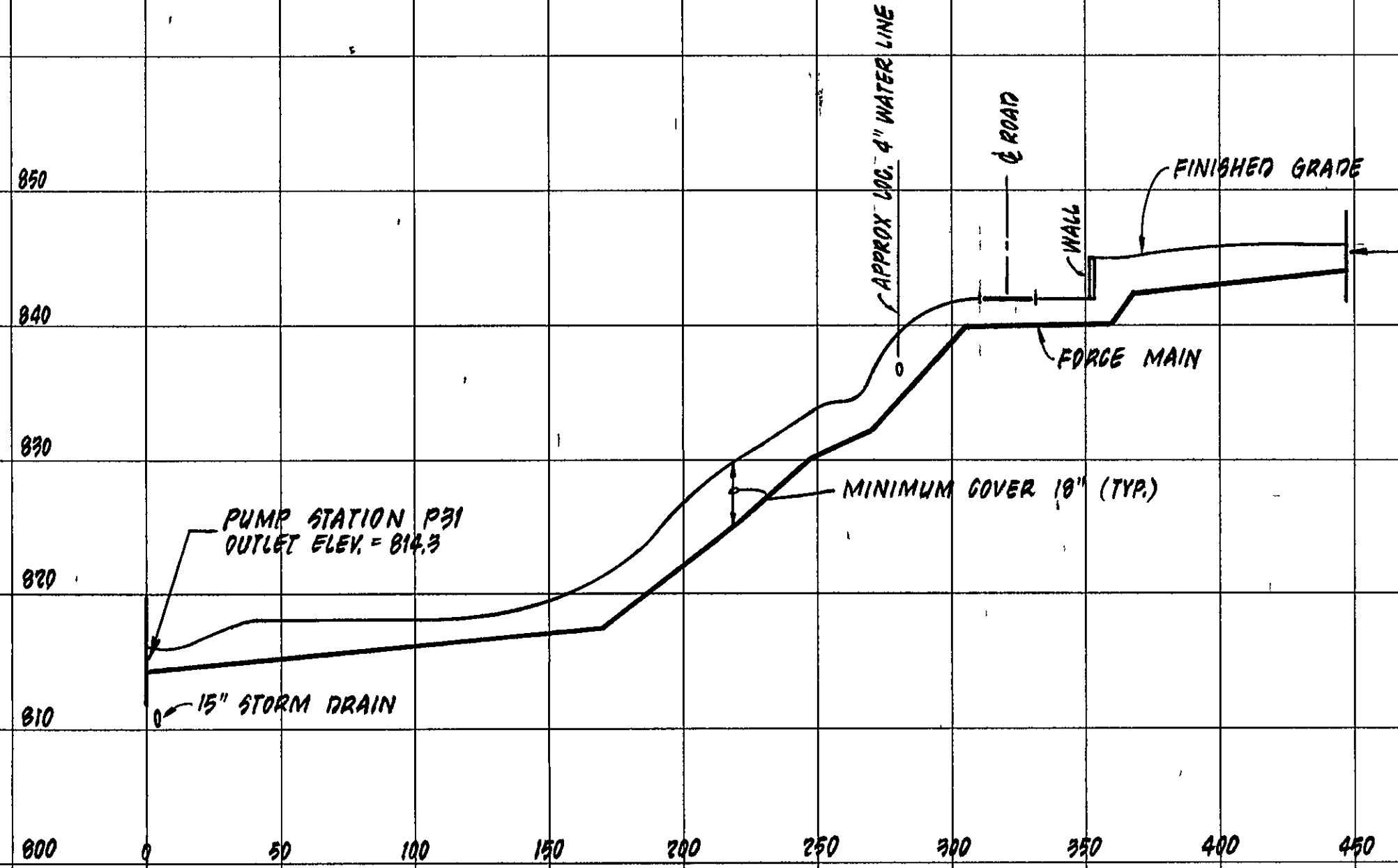
BUILDING NO. 1
(UNITS 101-109)



BUILDING NO. 2
(UNITS 210-218)

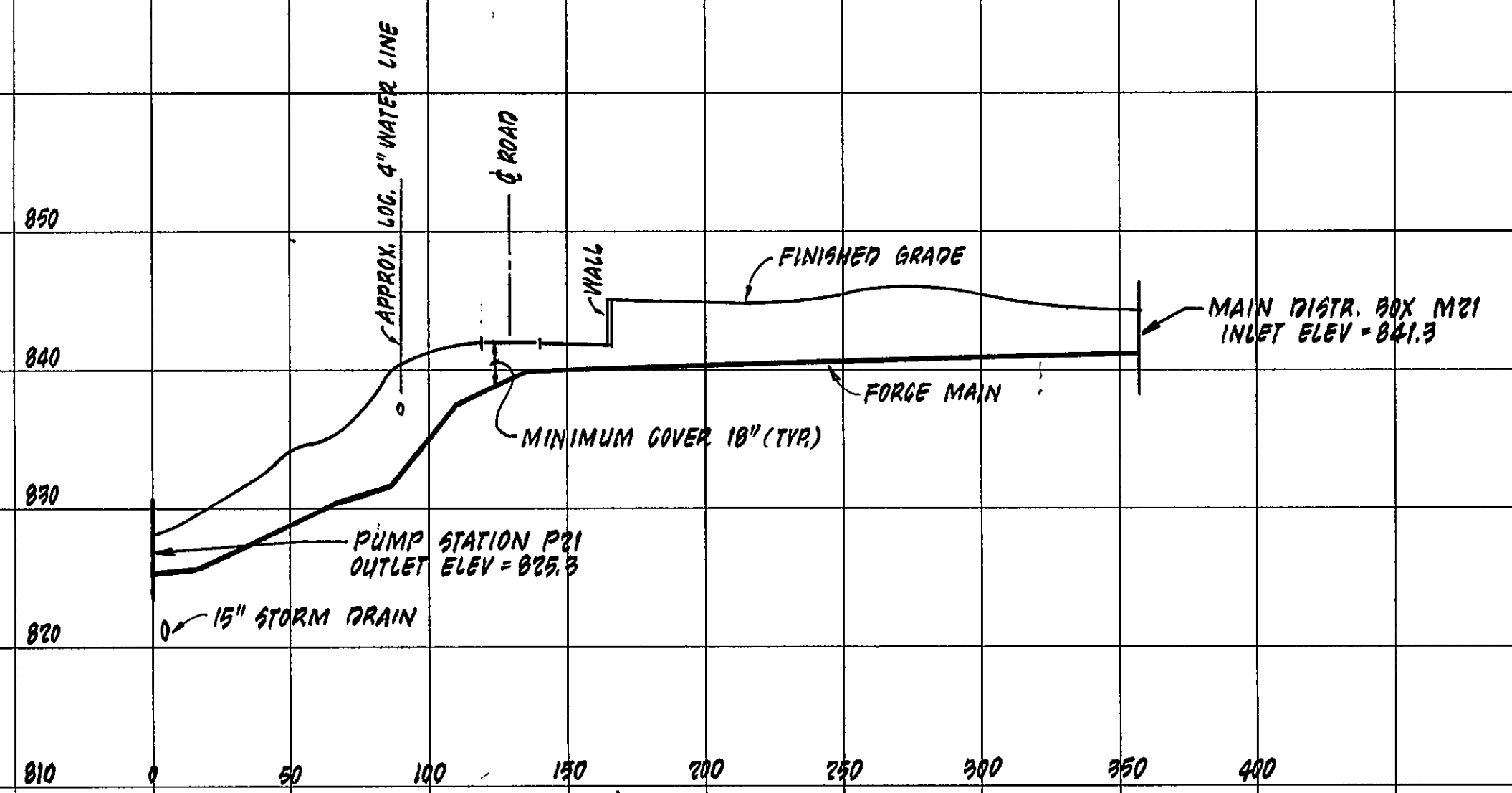


BUILDING NO. 2
(UNITS 110-118)

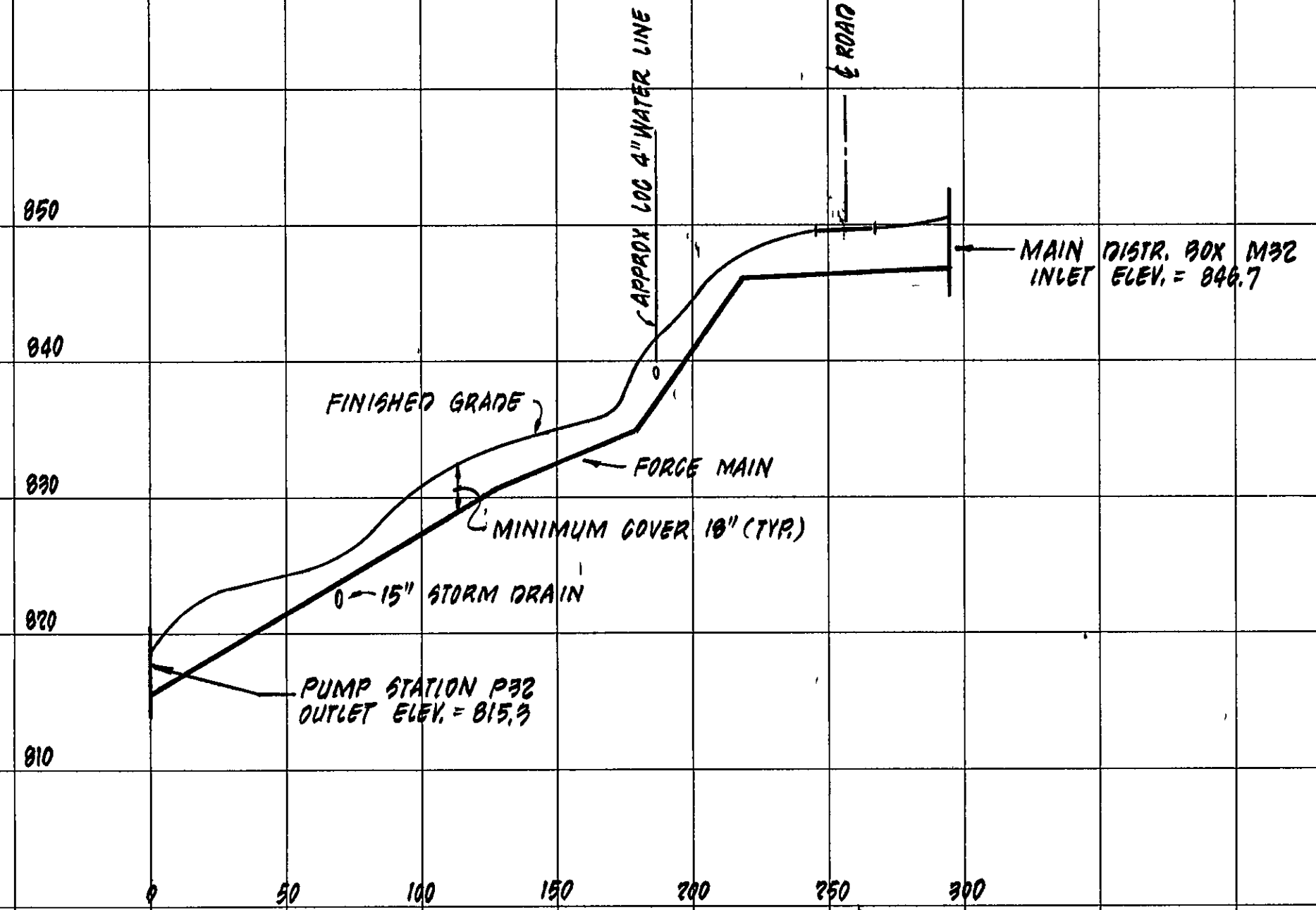


BUILDING NO. 3
(UNITS 301-309)

SCALE: 1" = 50' HORIZ.
1" = 10' VERT.



BUILDING NO. 2
(UNITS 201-209)



BUILDING NO. 3
(UNITS 310-318)

**SEWERAGE SYSTEMS
PROFILES**

FOR
**GANGPLANK POINTE
SECTION 9, PHASE II**

GILLS CREEK MAGISTERIAL DISTRICT
FRANKLIN COUNTY, VIRGINIA
PROPERTY OF
GANGPLANK POINTE PARTNERSHIP

SCALE: AS SHOWN DATE 30 MAY 1984
BUFORD T. LUNSDEN & ASSOCIATES, P.C.
ENGINEERS - SURVEYORS
ROANOKE, VIRGINIA