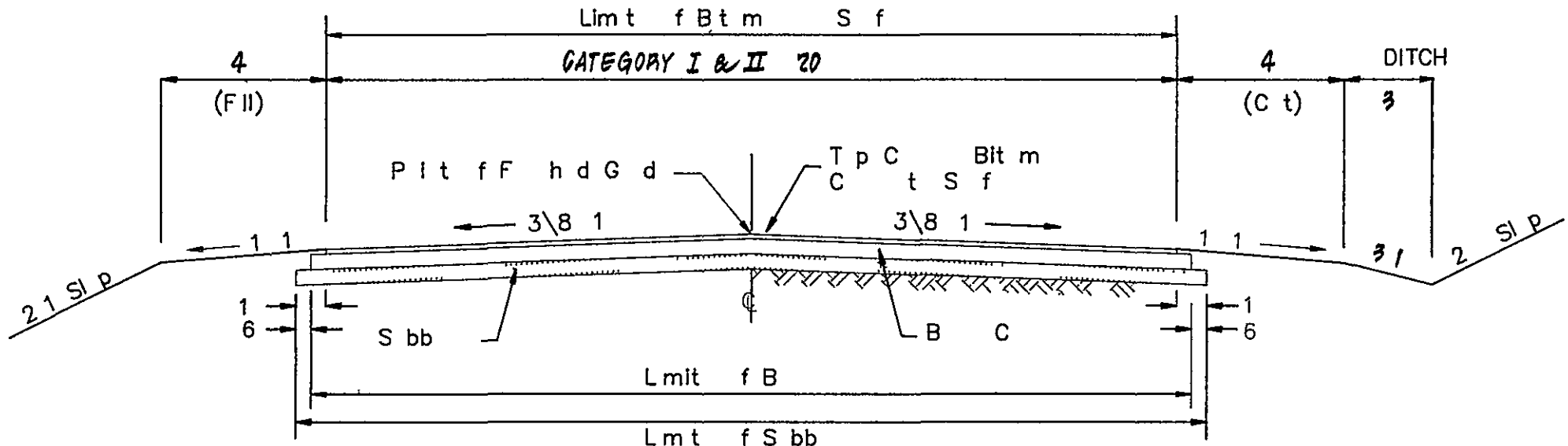


VIRGINIA DEPARTMENT OF TRANSPORTATION NOTES.

- 1 QUALITY CONTROL
- STREETS TO BE GRADED PAVED AND ALL STRUCTURAL COMPONENTS ERECTED IN ACCORDANCE WITH CURRENT VIRGINIA DEPARTMENT OF TRANSPORTATION ROAD AND BRIDGE SPECIFICATIONS AND ROAD DESIGN STANDARDS AND FRANKLIN COUNTY DESIGN STANDARDS AND SPECIFICATIONS. ALL MATERIALS USED SHALL BE TESTED IN ACCORDANCE WITH STANDARD POLICIES. THE DEVELOPER MUST CONTACT THE OFFICE OF THE RESIDENT ENGINEER PRIOR TO BEGINNING ANY CONSTRUCTION AT WHICH TIME AN INSPECTION AND TESTING PROCEDURE POLICY WILL BE DRAWN. THE DEVELOPER WILL PRODUCE TEST REPORTS FROM APPROVED INDEPENDENT LABORATORIES AT THE DEVELOPER'S EXPENSE.
- THE PAVEMENT DESIGNS SHOWN ARE BASED ON A SUBGRADE CBR VALUE OF 10 OR GREATER. THE SUBGRADE SOIL IS TO BE TESTED BY AN INDEPENDENT LABORATORY AND THE RESULTS SUBMITTED TO THE VIRGINIA DEPARTMENT OF TRANSPORTATION PRIOR TO BASE CONSTRUCTION. SHOULD THE SUBGRADE CBR VALUES BE LESS THAN 10, THEN ADDITIONAL BASE MATERIAL WILL BE REQUIRED IN ACCORDANCE WITH DEPARTMENTAL SPECIFICATIONS.
- THE SUBGRADE MUST BE APPROVED BY VIRGINIA DEPARTMENT OF TRANSPORTATION PRIOR TO PLACEMENT OF THE BASE. BASE MUST BE APPROVED BY VIRGINIA DEPARTMENT OF TRANSPORTATION FOR DEPTH, TEMPLATE AND COMPACTION BEFORE SURFACE IS APPLIED.
- 2 UTILITIES
- ALL NECESSARY UTILITY LATERALS ALONG WITH PROVISIONS FOR CONDUITS (I.E. WATER, SEWER, STORM, GAS AND TELEPHONE) WILL BE CONSTRUCTED PRIOR TO PLACEMENT OF BASE MATERIAL.
- GAS OR PETROLEUM TRANSMISSION LINES WILL NOT BE PERMITTED WITHIN THE PAVEMENT OR SHOULDER ELEMENT (BACK OF CURB TO BACK OF CURB) OF THIS DEVELOPMENT. SERVICE LATERALS CROSSING AND PIPE LINES LOCATED OUTSIDE THE PAVEMENT BUT INSIDE THE RIGHT OF WAY WILL BE CONSTRUCTED IN CONFORMITY WITH ASA B 31.8 SPECIFICATIONS AND SAFETY REGULATIONS. DISTRIBUTION LINES WITH PRESSURES LESS THAN 120 LBS. ARE UNAFFECTED BY THE ABOVE.
- PERMITS WILL BE REQUIRED FOR ALL UTILITIES WITHIN STREET RIGHT OF WAY PRIOR TO ACCEPTANCE INTO THE SECONDARY HIGHWAY SYSTEM. ANY EASEMENTS GRANTED TO A UTILITY COMPANY FOR PLACEMENT OF POWER, TELEPHONE, ETC. MUST BE RELEASED PRIOR TO ACCEPTANCE.
- 3 PRIVATE ENTRANCES
- MODIFIED CG 9D GUTTER WILL BE PROVIDED AT ALL ENTRANCES TO PRIVATE LOTS WHERE STANDARD CG 6 CURB AND GUTTER IS APPROVED FOR USE.
- DRIVEWAYS CONNECTING TO ROADS WITHOUT CURB & GUTTER SHALL CONFORM TO THE PAVEMENT SHOULDER & SLOPE.
- PERMITS WILL BE REQUIRED FOR ALL PRIVATE ENTRANCES CONSTRUCTED ON STREET RIGHTS OF WAY AFTER ACCEPTANCE INTO THE SECONDARY HIGHWAY SYSTEM.
- 4 EROSION CONTROL AND LANDSCAPING
- CARE MUST BE TAKEN DURING CONSTRUCTION TO PREVENT EROSION. DUST AND MUD FROM DAMAGING ADJACENT PROPERTY. CLOGGING DITCHES, TRACKING PUBLIC STREETS AND OTHERWISE CREATING A PUBLIC OR PRIVATE NUISANCE TO SURROUNDING AREAS.
- THE ENTIRE CONSTRUCTION AREA INCLUDING DITCHES, CHANNELS, BACK OF CURBS AND OR PAVEMENT ARE TO BE BACKFILLED AND SEEDED AT THE EARLIEST POSSIBLE TIME AFTER FINAL GRADING.
- DRAINAGE EASEMENTS MUST BE DEFINED BY EXCAVATED DITCHES OR CHANNELS FOR THEIR FULL LENGTH TO WELL DEFINED EXISTING NATURAL WATERCOURSES.
- THE ROAD WILL BE REVIEWED DURING CONSTRUCTION FOR THE NEED OF PAVED DITCHES. IF EROSION IS ENCOUNTERED IN ANY DRAINAGE EASEMENT, IT WILL BE THE RESPONSIBILITY OF THE DEVELOPER TO SOD, RIP, RAP, GROUT, PAVE OR TO DO WHATEVER IS NECESSARY TO CORRECT THE PROBLEM.
- ALL VEGETATION AND OVERBURDEN TO BE REMOVED FROM SHOULDER TO SHOULDER PRIOR TO THE CONDITIONING (CUTTING AND/OR PREPARATION) OF THE SUBGRADE.
- 5 INTERSECTION PAVEMENT RADIUS
- MINIMUM PAVEMENT RADIUS OF 25 FEET IS REQUIRED AT ALL STREET INTERSECTIONS.
- 6 CONNECTIONS TO STATE-MAINTAINED ROADS
- WHILE THESE PLANS HAVE BEEN APPROVED, SUCH APPROVAL DOES NOT EXEMPT CONNECTIONS WITH EXISTING STATE MAINTAINED ROADS FROM CRITICAL REVIEW AT THE TIME PERMIT APPLICATIONS ARE MADE. THIS IS NECESSARY IN ORDER THAT THE PREVAILING CONDITIONS BE TAKEN INTO CONSIDERATION REGARDING SAFETY ACCOMPANIMENTS SUCH AS TURNING LANES.
- 7 GUARDRAILS
- STANDARD GUARDRAIL WITH SAFETY END SECTIONS MAY BE REQUIRED ON FILLS AS DEEMED NECESSARY BY THE RESIDENT ENGINEER. AFTER COMPLETION OF ROUGH GRADING OPERATIONS, THE OFFICE OF THE RESIDENT ENGINEER SHALL BE NOTIFIED SO THAT A FIELD REVIEW MAY BE MADE OF THE PROPOSED LOCATIONS.
- WHERE GUARDRAILS ARE TO BE INSTALLED, THE SHOULDER WIDTH SHALL BE INCREASED IN ACCORDANCE WITH VDOT ROAD AND BRIDGE STANDARDS.
- 8 STORM DRAINAGE
- FIELD REVIEW WILL BE MADE DURING CONSTRUCTION TO DETERMINE THE NEED AND LIMITS OF PAVED DITCHES AND/OR DITCH STABILIZATION TREATMENTS AND TO DETERMINE THE NEED AND LIMITS OF ADDITIONAL DRAINAGE EASEMENTS. ALL DRAINAGE EASEMENTS MUST BE CUT AND MADE TO FUNCTION TO A NATURAL WATERCOURSE. ANY EROSION PROBLEMS ENCOUNTERED IN AN EASEMENT MUST BE CORRECTED BY WHATEVER MEANS NECESSARY PRIOR TO SUBDIVISION ACCEPTANCE.
- DITCH SLOPES ARE TO BE FOUR TO ONE (4:1) FOR SHOULDER WIDTHS OF SIX FEET (6') OR GREATER AND THREE TO ONE (3:1) FOR SHOULDER WIDTHS OF FOUR FEET (4') OR FIVE FEET (5') UNLESS OTHERWISE SPECIFIED IN THE PLANS.
- 9 ENTRANCE PERMIT
- CONTRACTOR SHALL OBTAIN ENTRANCE PERMIT TO THE EXISTING VIRGINIA DEPARTMENT OF TRANSPORTATION RIGHT OF WAY FROM RESIDENT ENGINEER PRIOR TO ROAD CONSTRUCTION.
- 10 INSPECTION
- AN INSPECTOR WILL NOT BE FURNISHED EXCEPT FOR PERIODIC PROGRESS INSPECTION. THE ABOVE MENTIONED FIELD REVIEWS AND CHECKING FOR REQUIRED STONE DEPTHS. THE DEVELOPER WILL BE REQUIRED TO POST A SURETY TO GUARANTEE THE ROAD FREE OF DEFECTS FOR ONE YEAR AFTER ACCEPTANCE BY THE DEPARTMENT OF TRANSPORTATION.
- 11 STREET MAINTENANCE
- THE STREETS MUST BE PROPERLY MAINTAINED UNTIL ACCEPTANCE. AT SUCH TIME AS ALL REQUIREMENTS HAVE BEEN MET FOR ACCEPTANCE, ANOTHER INSPECTION WILL BE MADE TO DETERMINE THAT THE STREET HAS BEEN PROPERLY MAINTAINED.
- 12 UNDERGROUND UTILITIES
- CONTRACTOR SHALL VERIFY LOCATION AND ELEVATION OF ALL UNDERGROUND UTILITIES SHOWN ON THE PLANS IN AREAS OF CONSTRUCTION PRIOR TO STARTING WORK BY CONTACTING MISSUTILITY. CONTACT SITE ENGINEER IMMEDIATELY IF LOCATION OR ELEVATION IS DIFFERENT FROM THAT SHOWN ON THE PLANS. IF THERE APPEARS TO BE A CONFLICT, AND UPON DISCOVERY OF ANY UTILITY NOT SHOWN ON THIS PLAN, CALL "MISS UTILITY" OF CENTRAL VIRGINIA AT 1-800-552-7001.
13. REVISIONS OF SPECIFICATIONS AND STANDARDS
- APPROVAL OF THESE PLANS WILL BE BASED ON SPECIFICATIONS AND STANDARDS IN EFFECT AT THE TIME OF APPROVAL AND WILL BE SUBJECT UNTIL COMPLETION OF THE ROADWAY AND ACCEPTANCE BY THE DEPARTMENT, TO FUTURE REVISIONS OF THE SPECIFICATIONS AND STANDARDS.



TYPICAL ROAD SECTION

PAVEMENT SPECIFICATIONS						
STR	NAME	ROM	A	ON	T	ION
RI	G R A	5	79	56	8	32 78
A	LE G	20	00	00	0	43 90 55
R	R	0	00		5	79 56

- GENERAL NOTES
- 1 THE PROPERTY SHOWN ON THESE PLANS IS LOCATED AT FRANKLIN COUNTY TAX ASSESSMENT MAP 51 AND IS A PORTION OF PARCEL 51 37 ( D ) AND AX MAP 51 52 ( 1 )
- 2 THE PROPERTY SHOWN ON THESE PLANS IS ZONED R 1
- 3 DEVELOPER WILLARD C. NSTR CT ON O R ANO E VALLEY IN P O B X 8424 ROANOKE VIRG N A 24014
- 4 THE SITE AREA IS 19.81 ACRES
- 5 BOUNDARY SURVEY PREPARED BY LUMSDEN ASSOCIATES AND IS CERTIFIED CORRECT
- 6 NO TITLE REPORT FURNISHED FOR THIS PROPERTY
- 7 THE PROPERTY SHOWN ON THESE PLANS IS TO BE SERVED BY PU LIC WA R SYSTEM AND SEPTIC FIELDS. HEALTH DEPARTMENT APPROVAL SHALL BE OBTAINED PRIOR TO FINAL RECORDATION.
- 8 THE DEVELOPMENT SHOWN ON THESE PLANS SHALL BE ACCESSED BY PUBLIC ROADS
- 9 PLANIMETRIC DATA IS A DIRECT RESULT OF A FIELD SURVEY PREPARED BY LUMSDEN ASSOCIATES P C IN CONTOUR INTERVAL 2
- 11 ALL CONSTRUCTION SHALL CONFORM TO THE CURRENT COUNTY OF FRANKLIN STANDARDS AND SPECIFICATIONS
- 12 THE CONTRACTOR SHALL BE RESPONSIBLE FOR NOTIFYING THE OWNER AND THE ENGINEER OF ANY CHANGES OR CONDITIONS ATTACHED TO PERMITS OBTAINED FROM FRANKLIN COUNTY VIRGINIA DEPARTMENT OF TRANSPORTATION OR ANY OTHER AUTHORITY ISSUING PERMITS
- 13 NO SUBSOIL INVESTIGATIONS HAVE BEEN MADE BY THE DESIGNING ENGINEER
- 14 THE CONTRACTOR SHALL VISIT THE SITE AND VERIFY EXISTING CONDITIONS PRIOR TO STARTING CONSTRUCTION
- 15 LUMSDEN ASSOCIATES P C DOES NOT CERTIFY TO THE LOCATION OF OR TO THE EXISTENCE OF ANY EXISTING UNDERGROUND UTILITIES. THE UNDERGROUND UTILITIES SHOWN ARE FROM RECORDS. THIS DOES NOT CONSTITUTE A GUARANTEE OF THEIR ACTUAL LOCATION OR THAT THEY HAVE ALL BEEN SHOWN. THE CONTRACTOR SHALL BE RESPONSIBLE FOR THE DIGGING OF TEST HOLES PRIOR TO THE BEGINNING OF ANY CONSTRUCTION. THESE TEST HOLES WILL BE MADE TO VERIFY ALL CROSSINGS BETWEEN NEW AND EXISTING FACILITIES AND AT CRITICAL GRADE CHANGES IF CONDITIONS ARE FOUND IN THE FIELD WHICH ARE MATERIALLY DIFFERENT FROM THE PLANS. THE CONTRACTOR SHALL NOTIFY LUMSDEN ASSOCIATES P C SO THAT APPROPRIATE REVISIONS WILL BE MADE TO THE PLANS. THE CONTRACTOR SHALL VERIFY LOCATIONS OF ALL EXISTING UTILITIES PRIOR TO STARTING CONSTRUCTION.

SITE AND ZONING TABULATIONS

ZONING RPD E I ENTIAL PLANNED UNI EVE OPMENT

PROPOSED USE SINGLE FAMILY DETACHED

SITE ACREAGE

PROPOSED NUMBER OF LOTS 26 SIN L FAMI L S

AREA TO BE DEDICATED FOR PUBLIC STREET PURPOSES 4 10 C

AREA IN LOTS 15 71 C

MINIMUM REQUIRED SETBACKS


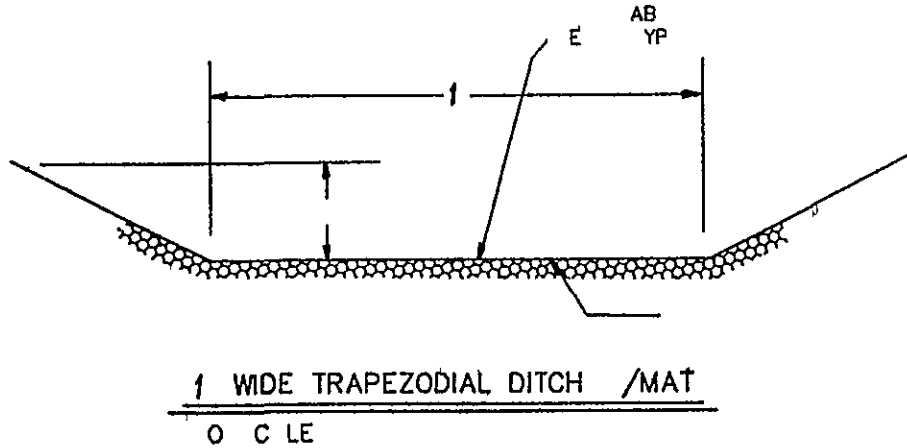
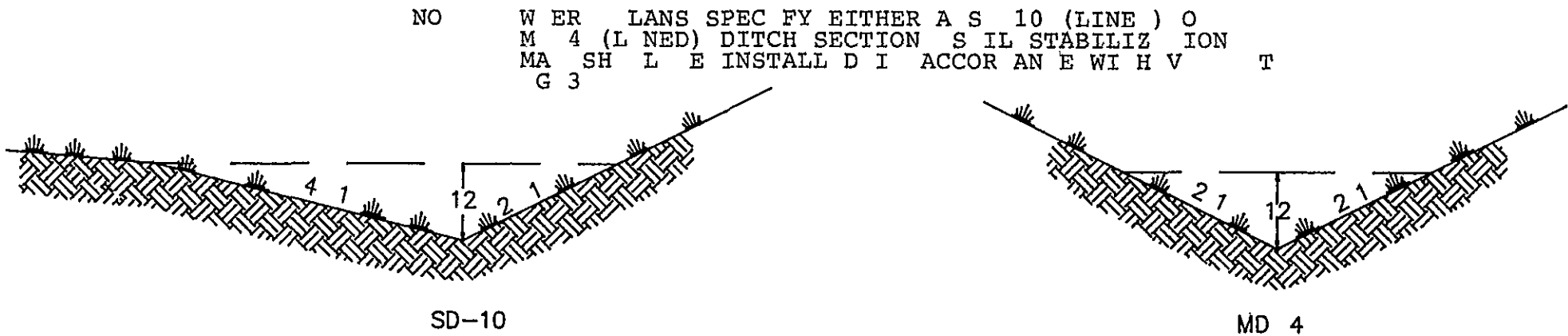
FRONT 30 OR GREATER FROM RIGHT OF WAY

REAR 20 OR 10 S C IG OUS TO SMITH M U A N AK O HERW SE 30

1 SIDE YARD 10% OF R A F 12 AG IS ANC W A M I UM OF 10 A

A MAX M M

CORNER LOTS SIDE YARD A UTT NG HE SI E S ET 35



REVISION	DATE	DESCRIPTION
DESIGNED	HLR	NOTES & DETAILS FOR SECTION No 7
DRAWN	RAC	THE WATERS EDGE
CHECKED	GLR	PREPARED FOR WILLIARD CONSTRUCTION OF ROANOKE VALLEY INC UNION HALL MAGISTERIAL DISTRICT FRANKLIN COUNTY VIRGINIA
LUMSDEN ASSOCIATES P C ENGINEERS-SURVEYORS-PLANNERS ROANOKE VIRGINIA		SCALE AS SHOWN
		DATE 29 JULY 1993
		COMM *93 70
		SHEET 4 of 9