

CONTRACTOR SHALL PAY PARTICULAR ATTENTION TO THE FOLLOWING MINIMUM STANDARDS:

MS-1: THOUGH TS / PS LABELS ARE SHOWN GENERICALLY ON THE PLANS, THE CONTRACTOR SHALL SEED ALL AREAS NOT INDICATED TO BE OTHERWISE STABILIZED WITH PERMANENT SEED MIXTURE WITHIN 7 DAYS OF REACHING FINAL GRADE OR WITH TEMPORARY SEED MIXTURE ANY AREA YET TO REACH FINAL GRADE BUT THAT IS NOT PROPOSED TO BE ACTIVELY INVOLVED IN THE WITHIN 30 DAYS. THESE SEED MIXTURES AND APPLICATION SPECIFICATIONS ARE SHOWN HEREON. THE CONTRACTOR SHALL HONOR THE CLEARING AND GRADING LIMITS SHOWN ON THE PLAN.

MS-2: THE CONTRACTOR SHALL STABILIZE WITH TS AND PROTECT FROM EROSION, WITH ANY APPLICABLE METHOD, ALL STOCKPILES AND ANY ON-SITE OR OFF-SITE BORROW OR SPOIL AREAS, AS APPLICABLE. APPROVAL OF THIS PLAN DOES NOT COVER OFF-SITE BORROW OR SPOIL AREAS. PRIOR TO COMMENCING LAND DISTURBING ACTIVITIES IN AREAS OTHER THAN INDICATED ON THESE PLANS (INCLUDING BUT NOT LIMITED TO, OFF-SITE BORROW OR WASTE AREAS), THE CONTRACTOR SHALL SUBMIT A SUPPLEMENTARY EROSION CONTROL PLAN FOR REVIEW AND APPROVAL BY THE PLAN APPROVING AUTHORITY.

MS-3: WHERE TS/PS ARE NOT APPLICABLE PROVIDE OTHER MEANS OF STABILIZATION (ORS, ETC.) WITHIN 7 DAYS OF REACHING FINAL GRADE OR WITHIN 30 DAYS WHERE THE AREA IS YET TO REACH FINAL GRADE BUT IS NOT PROPOSED TO BE ACTIVELY INVOLVED IN THE WORK.

MS-4: ALL SOIL EROSION AND SEDIMENT CONTROL MEASURES SHALL BE PLACED IN ADVANCE OF THE WORK THEY ARE INTENDED TO PROTECT.

MS-5: EARTHEN CONTROLS AND STRUCTURES SHALL BE STABILIZED IMMEDIATELY UPON INSTALLATION.

MS-6: WHERE A SEDIMENT TRAP (<3 ACRES OF DRAINAGE) OR SEDIMENT BASIN (>3 ACRES OF DRAINAGE) ARE INDICATED CALCULATIONS SHOWN ARE BASED ON OUTLINED DRAINAGE AREAS. CONTRACTOR SHALL HONOR INDICATED DRAINAGE DIVIDES AND CONFORM TO VOLUMES, DETAILS, ETC. PROVIDED ON PLANS.

MS-7: CARE HAS BEEN TAKEN IN DESIGN TO MINIMIZE DRAINAGE OVER SLOPES AND PROVIDE A SATISFACTORY PROTECTIVE STABILIZATION METHOD. CONTRACTOR SHALL PROTECT SLOPE AREAS DURING AND AFTER CONSTRUCTION FROM CONCENTRATED RUNOFF AND THE EROSION EFFECTS OF WIND AND RAIN. STABILIZE AS SOON AS PRACTICAL TO MINIMIZE EROSION.

MS-8: WHERE CONCENTRATED RUNOFF HAS BEEN ROUTED DOWN SLOPES CARE HAS BEEN TAKEN TO DESIGN AN ADEQUATE CHANNEL OR DRAIN. CONTRACTOR SHALL INSTALL THESE MEASURES ALONG WITH THEIR STABILIZATION AS SOON AS PRACTICAL TO PROTECT SLOPE. NOT APPLICABLE; NO CHANNELS OR DRAINS ARE PROPOSED OVER SLOPES.

MS-9: NOT APPLICABLE. SEEPAGE THROUGH SLOPES IS NOT ANTICIPATED TO BE ENCOUNTERED ON THIS PROJECT.

MS-10: INLET OR CULVERT INLET PROTECTION IS PROPOSED FOR THE INLETS OF ALL STORM SEWERS OR CULVERTS ON-SITE. RFD SHALL INSURE PROPER INSTALLATION AND ASSURE ADEQUATE SIZING BASED ON DRAINAGE AREA OF EACH INLET.

MS-11: RFD SHALL VERIFY THAT ADEQUATE CHANNEL LININGS AND PROPER OUTLET PROTECTION IS IN PLACE PRIOR TO OPERATION OF STORM SEWER SYSTEM.

MS-12: WHEN WORKING IN AND AROUND A LIVE WATERCOURSE, THE CONTRACTOR SHALL TAKE GREAT CARE TO MINIMIZE IMPACT ON THE STREAM. ASSURE THAT PROPER PERMITS FROM DEQ / USACOE ARE IN HAND PRIOR TO COMMENCING SUCH WORK. NOT APPLICABLE - NO STREAM IMPACTS ARE PROPOSED WITH THIS DEVELOPMENT.

MS-13: WHERE MORE THAN 2 TRIPS IN 6 MONTHS ARE EXPECTED ACROSS A LIVE WATERCOURSE OBTAIN THE NECESSARY PERMIT AND INSTALL A TEMPORARY STREAM PROTECTION APPLICABLE - NO JURISDICTIONAL STREAM CROSSINGS ARE PROPOSED WITH THIS DEVELOPMENT.

MS-14: OTHER FEDERAL, STATE, AND LOCAL REGULATIONS MUST BE MET WHEN WORKING IN LIVE WATERCOURSES. NOT APPLICABLE - NO WORK IS PROPOSED WITHIN JURISDICTIONAL WATERCOURSES.

MS-15: THE BED AND BANKS OF DISTURBED WATERCOURSES MUST BE STABILIZED IMMEDIATELY. NOT APPLICABLE - NO WORK IN JURISDICTIONAL WATERCOURSES IS PROPOSED.

MS-16: REGARDING UTILITY INSTALLATIONS, NO MORE THAN 500 LF OF TRENCH MAY BE OPEN AT A GIVEN TIME. EXCAVATED MATERIAL SHALL BE PLACED ON UPWIND SIDE OF TRENCH. EFFLUENT OF ANY DRAINAGE SYSTEM USED MUST BE FILTERED. TRENCHES SHALL BE PROPER BACKFILLED AND COMPACTED PER DETAIL AND SPECS. COMPLETED INSTALLATION SHALL BE RE-STABILIZED IMMEDIATELY.

MS-17: THE CONTRACTOR SHALL PROVIDE ADEQUATE MEANS OF CLEANING MUD FROM TRUCKS AND / OR OTHER EQUIPMENT PRIOR TO ENTERING PUBLIC STREETS. IT IS THE CONTRACTOR'S RESPONSIBILITY TO INSURE THAT THE STREETS ARE IN A CLEAN, MUD AND DUST FREE CONDITION AT ALL TIMES.

MS-18: SEE MAINTENANCE UNDER ESC NARRATIVE FOR CE, PS, SF, AND TS/PS AT A MINIMUM.

MS-19: RESPONSIBLE LAND DISTURBER SHALL PAY PARTICULAR ATTENTION TO OFF-SITE AREAS CONTRIBUTING RUNOFF TO THE SITE. OFF-SITE LOCATIONS RECEIVING RUNOFF FROM THIS PROJECT, AND PROPER OPERATION OF STORMWATER MANAGEMENT PRACTICES ON-SITE. ALL DITCHES, SWALES, AND NATURAL WATERCOURSES DOWNSTREAM OF THIS PROJECT SHALL BE CHECKED DURING AND AFTER CONSTRUCTION BY THE RFD TO ENSURE COMPLIANCE WITH DOT'S MS-18. IF EROSION OR SCOUR IS OCCURRING THE DEVELOPER SHALL BE RESPONSIBLE FOR ALL CORRECTIVE MEASURES.

GENERAL EROSION AND SEDIMENT CONTROL NOTES, FRANKLIN COUNTY, VIRGINIA

ES-1: UNLESS OTHERWISE INDICATED, ALL VEGETATIVE AND STRUCTURAL EROSION AND SEDIMENT CONTROL PRACTICES SHALL BE CONSTRUCTED AND MAINTAINED ACCORDING TO MINIMUM STANDARDS AND SPECIFICATIONS OF THE VIRGINIA EROSION AND SEDIMENT CONTROL HANDBOOK AND VIRGINIA REGULATIONS VR 625-02-00 EROSION AND SEDIMENT CONTROL REGULATIONS.

ES-2: THE PLAN APPROVING AUTHORITY MUST BE NOTIFIED ONE WEEK PRIOR TO THE ONSITE PRECONSTRUCTION CONFERENCE, ONE WEEK PRIOR TO THE COMMENCEMENT OF LAND DISTURBING ACTIVITY, AND ONE WEEK PRIOR TO THE FINAL INSPECTION.

ES-3: ALL EROSION AND SEDIMENT CONTROL MEASURES ARE TO BE PLACED PRIOR TO OR AS THE FIRST STEP IN CLEARING.

ES-4: A COPY OF THE APPROVED EROSION AND SEDIMENT CONTROL PLAN AND NARRATIVE, AS WELL AS A COPY OF THE LAND DISTURBING PERMIT, SHALL BE MAINTAINED ON THE SITE AT ALL TIMES. THE EROSION AND SEDIMENT CONTROL ADMINISTRATOR WILL DELIVER THESE MATERIALS AT THE ONSITE PRECONSTRUCTION CONFERENCE.

ES-5: PRIOR TO COMMENCING LAND DISTURBING ACTIVITIES IN AREAS OTHER THAN INDICATED ON THESE PLANS (INCLUDING, BUT NOT LIMITED TO, OFF-SITE BORROW OR WASTE AREAS), THE CONTRACTOR SHALL SUBMIT A SUPPLEMENTARY EROSION CONTROL PLAN TO THE OWNER FOR REVIEW AND APPROVAL BY THE PLAN APPROVING AUTHORITY.

ES-6: THE CONTRACTOR IS RESPONSIBLE FOR INSTALLATION OF ANY ADDITIONAL EROSION CONTROL MEASURES NECESSARY TO PREVENT EROSION AND SEDIMENTATION AS DETERMINED BY THE PLAN APPROVING AUTHORITY.

ES-7: ALL DISTURBED AREAS ARE TO BE DRAWN TO APPROVED SEDIMENT CONTROL MEASURES AT ALL TIMES DURING THE LAND DISTURBING ACTIVITIES AND DURING SITE DEVELOPMENT UNTIL FINAL STABILIZATION IS ACHIEVED.

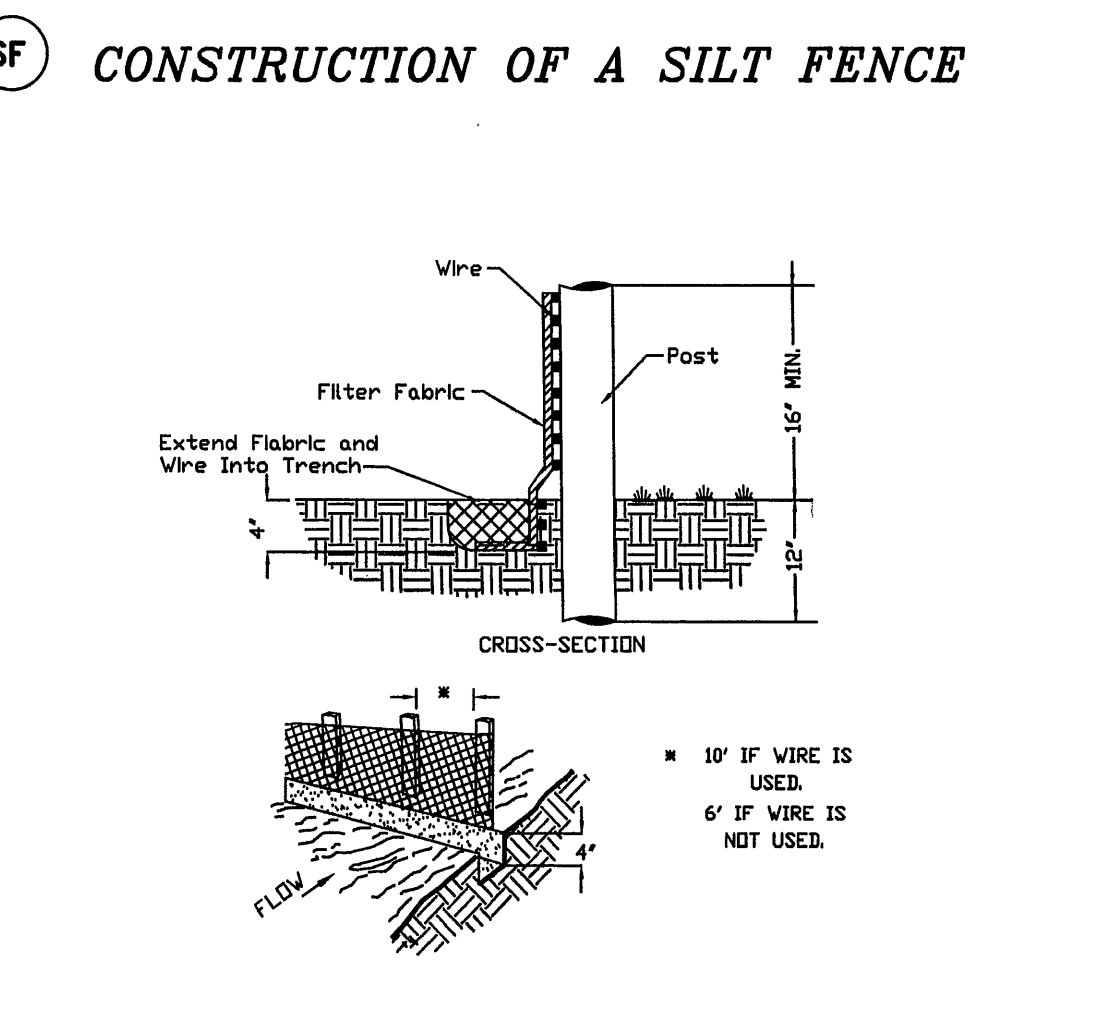
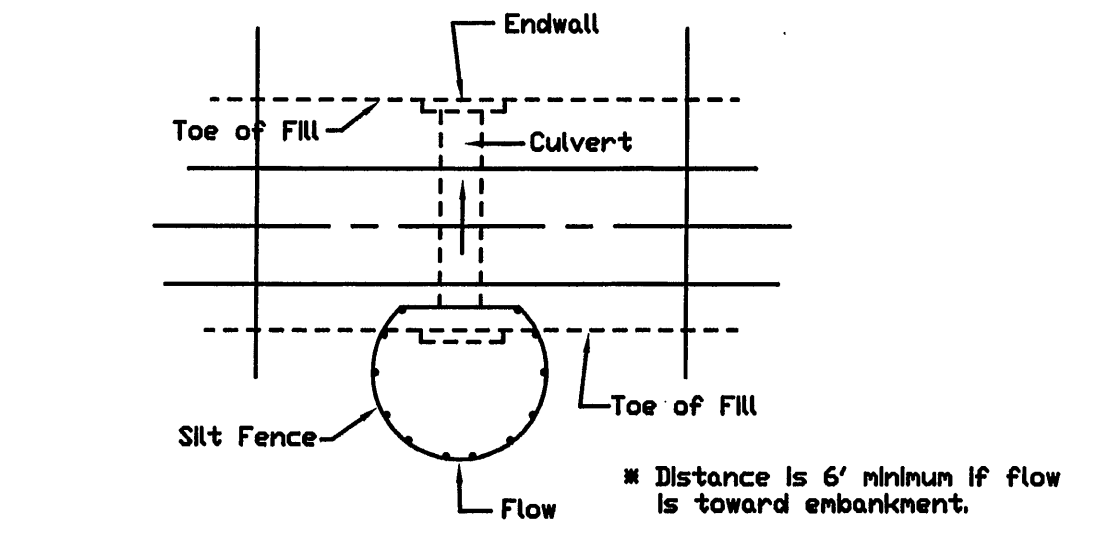
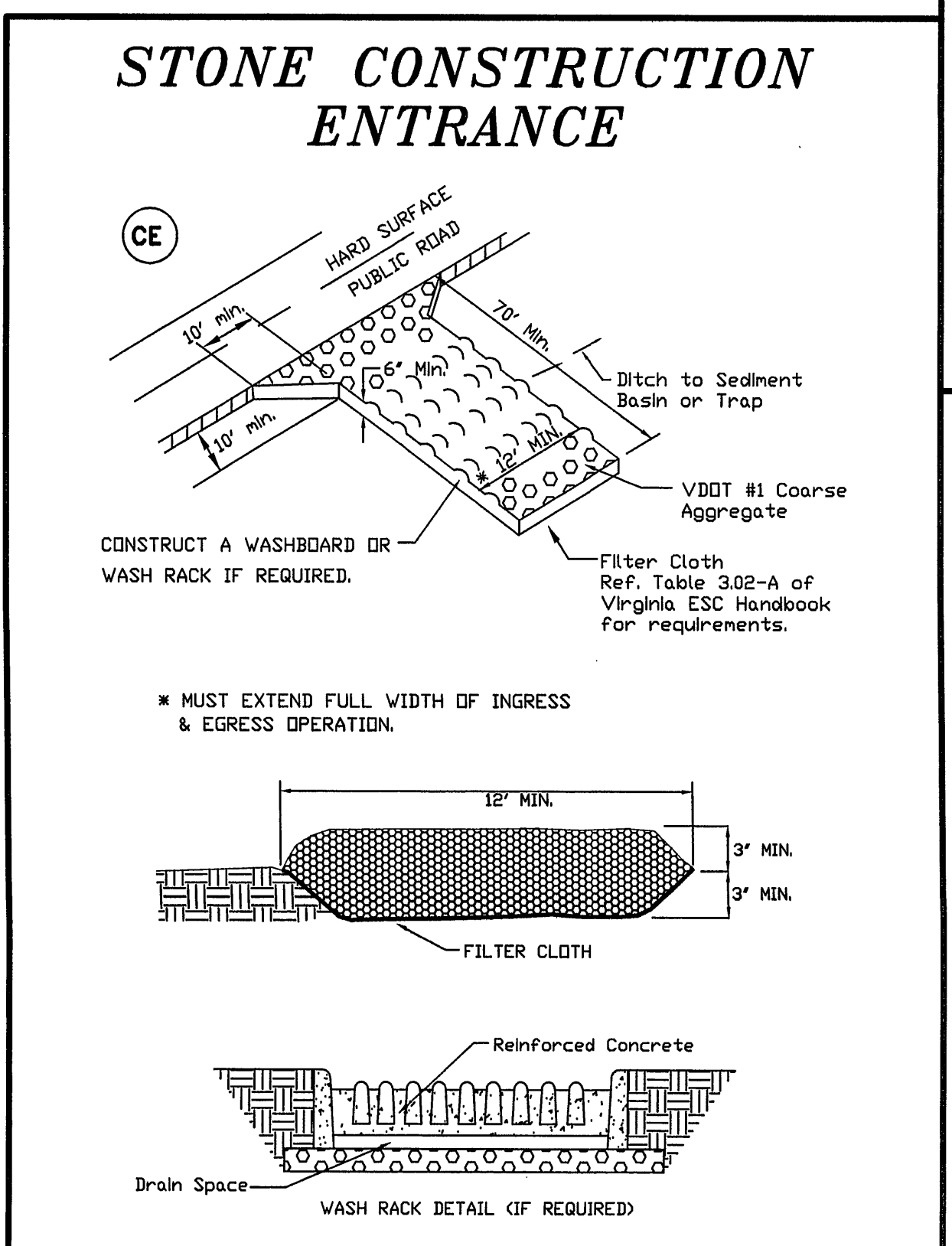
ES-8: DURING DEWATERING OPERATION, WATER WILL BE PUMPED INTO AN APPROVED FILTERING DEVICE.

ES-9: THE CONTRACTOR SHALL INSPECT ALL EROSION CONTROL MEASURES PERIODICALLY AND AFTER EACH RUNOFF-PRODUCING RAINFALL EVENT. ANY NECESSARY REPAIRS OR CLEANUP TO MAINTAIN THE EFFECTIVENESS OF THE EROSION CONTROL DEVICES SHALL BE MADE IMMEDIATELY. AN INSPECTION REPORT MUST BE FILED WITH THE FRANKLIN COUNTY EROSION AND SEDIMENT CONTROL ADMINISTRATOR EVERY TWO WEEKS, BEGINNING WITH COMMENCEMENT OF THE LAND DISTURBING ACTIVITY, AND WITHIN 48 HOURS OF ANY RUNOFF-PRODUCING RAINFALL EVENT. FAILURE TO SUBMIT A REPORT WILL BE GROUNDS FOR IMMEDIATE REVOCATION OF THE LAND DISTURBING PERMIT. REPORTS MUST BE POSTMARKED WITHIN 24 HOURS OF THE DEADLINE. A STANDARD INSPECTION REPORT FORM WILL BE SUPPLIED, WHICH SHOULD BE COMPLETED AS NECESSARY. THIS PROVISION IN NO WAY WAIVES THE RIGHT OF FRANKLIN COUNTY PERSONNEL TO CONDUCT SITE INSPECTIONS, NOR DOES IT DENY THE RIGHT OF THE PERMITTEE (S) TO ACCOMPANY THE INSPECTOR (S).

TEMPORARY SOIL STABILIZATION SHALL BE APPLIED WITHIN SEVEN DAYS TO DENUDDED AREAS THAT MAY NOT BE AT FINAL GRADE BUT WILL REMAIN DORMANT (UNDISTURBED) FOR LONGER THAN 30 DAYS. PERMANENT STABILIZATION SHALL BE APPLIED TO AREAS THAT ARE TO BE LEFT DORMANT FOR MORE THAN ONE YEAR.

TS TEMPORARY SEEDING MIXTURE		
PLANTING DATES	SPECIES	RATE (LBS./ACRE)
SEPT. 1 - FEB. 15	50/50 MIX OF ANNUAL RYEGRASS (LOLIUM MULTI-FLORUM) & CEREAL (WINTER) RYE (SECALE CEREALE)	50 - 100
FEB. 16 - APR. 30	ANNUAL RYEGRASS (LOLIUM MULTI-FLORUM)	60 - 100
MAY. 1 - AUG. 31	GERMAN MILLET (SETARIA ITALICA)	50

PS PERMANENT SEEDING MIXTURE		
TYPE A	TYPE B (SLOPES 3:1 OR STEEPER)	
15 OCTOBER TO 1 FEBRUARY K-31 FESCUE @ 5 LB / 1000 SF BORZY WINTER RYE @ 1/2 LB / 1000 SF	15 MARCH TO 1 MAY CROWN VETCH @ 1/2 LB / 1000 SF PERENNIAL RYEGRASS @ 1/2 LB / 1000 SF RED TOP @ 1/8 LB / 1000 SF	
1 FEBRUARY TO 1 JUNE K-31 FESCUE @ 5 LB / 1000 SF ANNUAL RYE @ 1/2 LB / 1000 SF	15 AUGUST TO 1 OCTOBER CROWN VETCH @ 1/2 LB / 1000 SF PERENNIAL RYEGRASS @ 1/2 LB / 1000 SF RED TOP @ 1/8 LB / 1000 SF	
1 JUNE TO 1 SEPTEMBER K-31 FESCUE @ 5 LB / 1000 SF GERMAN MILLET @ 1/2 LB / 1000 SF		
1 SEPTEMBER TO 15 OCTOBER K-31 FESCUE @ 5 LB / 1000 SF ANNUAL RYE @ 1/2 LB / 1000 SF		
LIME: 140 LB / 1000 SF PULVERIZED AGRICULTURAL LIMESTONE		
FERTILIZER: 5-20-10 @ 25 LB / 1000 SF 38-0-0 @ 7 LB / 1000 SF		
MULCH: IF REQUIRED, SHALL BE USED OVER ALL SEEDING AREAS AND SHALL BE APPLIED IN ACCORDANCE WITH SECTION 1.75 OF THE VIRGINIA EROSION AND SEDIMENT CONTROL HANDBOOK, LATEST EDITION.		
SOIL CONDITIONING: INCORPORATION OF LIME AND FERTILIZER, SELECTION OF CERTIFIED SEED, MULCHING, MAINTENANCE OF NEW SEEDINGS, AND RESEEDING SHALL BE IN ACCORDANCE WITH SPECIFICATIONS CONTAINED WITHIN THE VIRGINIA EROSION AND SEDIMENT CONTROL HANDBOOK, LATEST EDITION. ADDITIONAL SEEDING TO BE PERFORMED AS REQUIRED BY THE INSPECTOR.		
SEED APPLICATION: APPLY SEED UNIFORMLY WITH A CYCLONE SEEDER, DRILL, CULTIPACKER SEEDER, OR HYDROSEEDER ON A FIRM, FRIABLE, SEEDBED. MAXIMUM SEEDING DEPTH SHALL BE 1/4 INCH.		



LUMSDEN ASSOCIATES, P.C.
ENGINEERS-SURVEYORS-PLANNERS
ROANOKE, VIRGINIA

PHONE: (540) 774-4411
P.O. BOX 20669
ROANOKE, VIRGINIA 24018
E-MAIL: MAIL@LUMSDENPC.COM

STATE OF VIRGINIA
COMMONWEALTH OF VIRGINIA
JOHN B. CONNER
Lic. No. 042055
6/13/08
PROFESSIONAL ENGINEER

PROFILES, DETAILS, AND EROSION CONTROL NOTES

SECTION No. 9
THE WATER'S EDGE
PREPARED FOR
WILLARD CONSTRUCTION OF ROANOKE VALLEY, INC.
UNION HALL MAGISTERIAL DISTRICT
FRANKLIN COUNTY, VIRGINIA

NO.	DATE	DESCRIPTION
1		
2		
3		
4		
5		

DATE: JUNE 13, 2008
SCALE: 1" = 50'
COMMISSION NO.: 2006-384
SHEET 6 OF 9