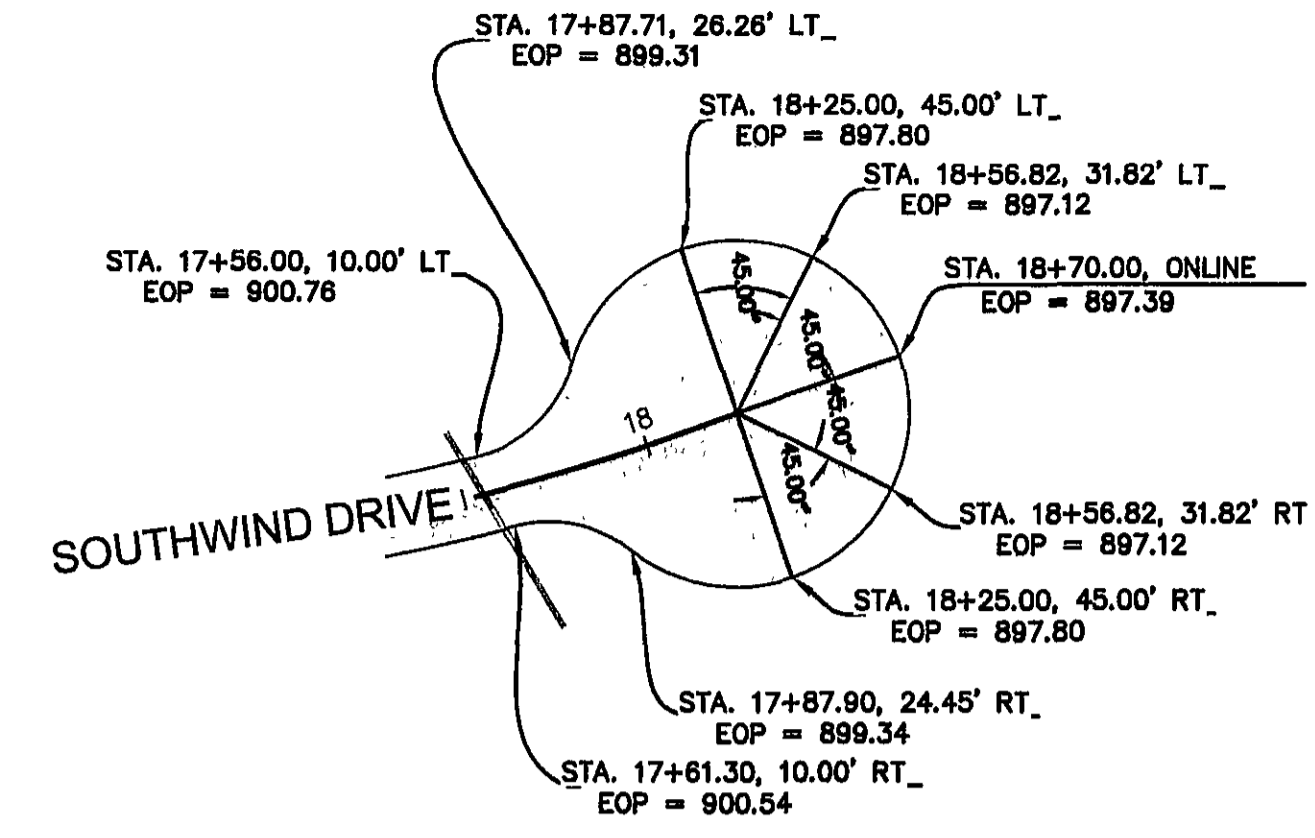
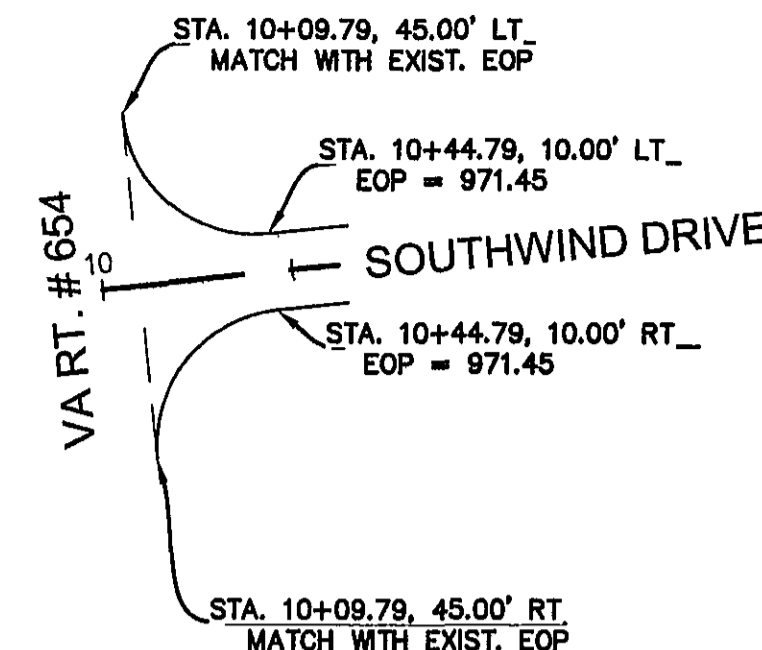
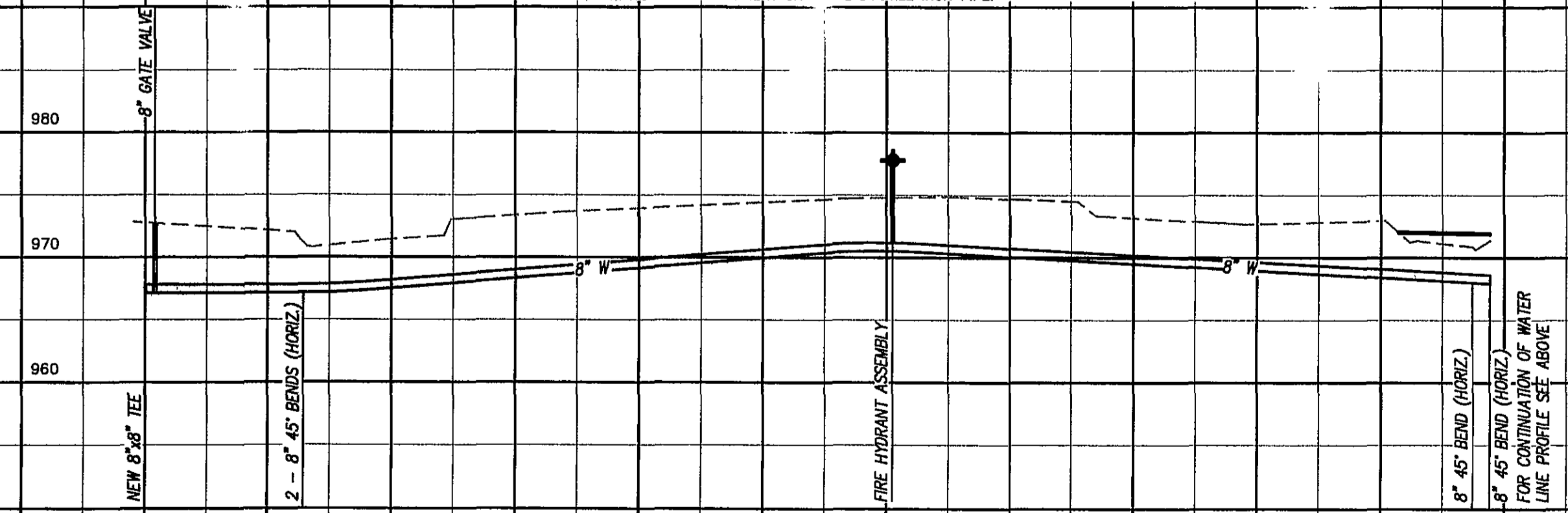


SOUTHWIND DRIVE

WATERLINE PROFILE ALONG RT# 654


- NOTE:
1. ALL WATERLINE CONSTRUCTION SHALL BE IN ACCORDANCE WITH FRANKLIN COUNTY'S CHAPTER 22 STANDARDS AND SPECIFICATIONS.
 2. ALL WATERLINE UNDER PAVEMENT SHALL BE DUCTILE IRON PIPE.



LUMSDEN ASSOCIATES, P.C.
 ENGINEERS-SURVEYORS-PLANNERS
 ROANOKE, VIRGINIA

4664 BRAMBLETON AVENUE
 P.O. BOX 20669
 ROANOKE, VIRGINIA 24018

PHONE: (540) 774-4411
 FAX: (540) 774-9445
 E-MAIL: MAIL@LUMSDENPC.COM



**ROAD AND WATERLINE
 PROFILES AND NOTES
 AND DETAILS**

**SECTION No. 12
 THE WATERFRONT**
 PREPARED FOR
 RKL HOLDINGS, LLC
 GILLS CREEK MAGISTERIAL DISTRICT
 FRANKLIN COUNTY, VIRGINIA

NO.	DATE	DESCRIPTION
1		
2		
3		
4		
5		

DATE: JUNE 27, 2005
 SCALE: 1"=50' (H) 1"=10' (V)
 COMMISSION NO. 2005-014
 SHEET 6 OF 9