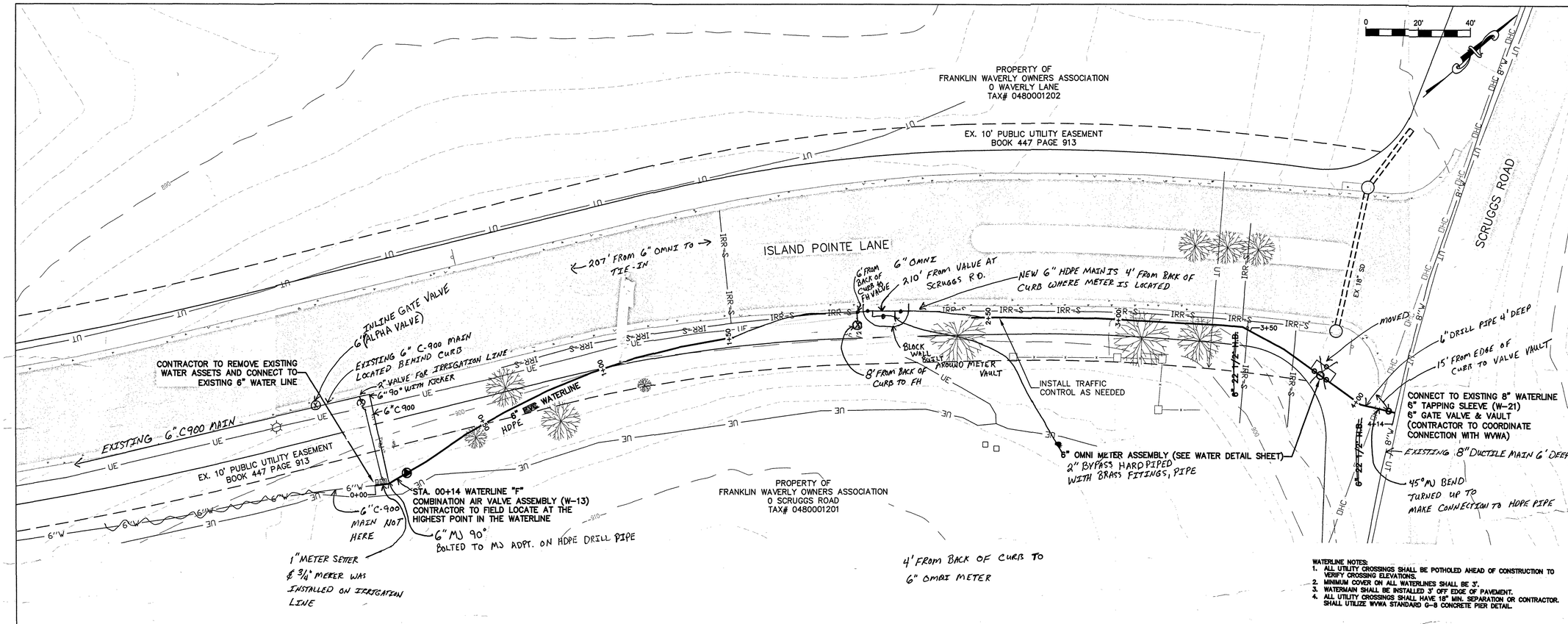

WATERLINE NOTES:
1. ALL UTILITY CROSSINGS SHALL BE POTHOLED AHEAD OF CONSTRUCTION TO VERIFY CROSSING ELEVATIONS.
2. MINIMUM COVER ON ALL WATERLINES SHALL BE 3'.
3. WATERMAIN SHALL BE INSTALLED 3' OFF EDGE OF PAVEMENT.
4. ALL UTILITY CROSSINGS SHALL HAVE 18" MIN. SEPARATION OR CONTRACTOR. SHALL UTILIZE WVWA STANDARD G-8 CONCRETE PIER DETAIL.

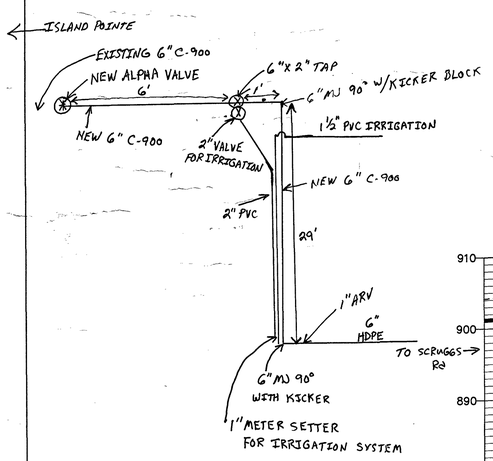

ASBUILT
CIP-1
BILLY THOMAS
INSTALLED
9-18-2017

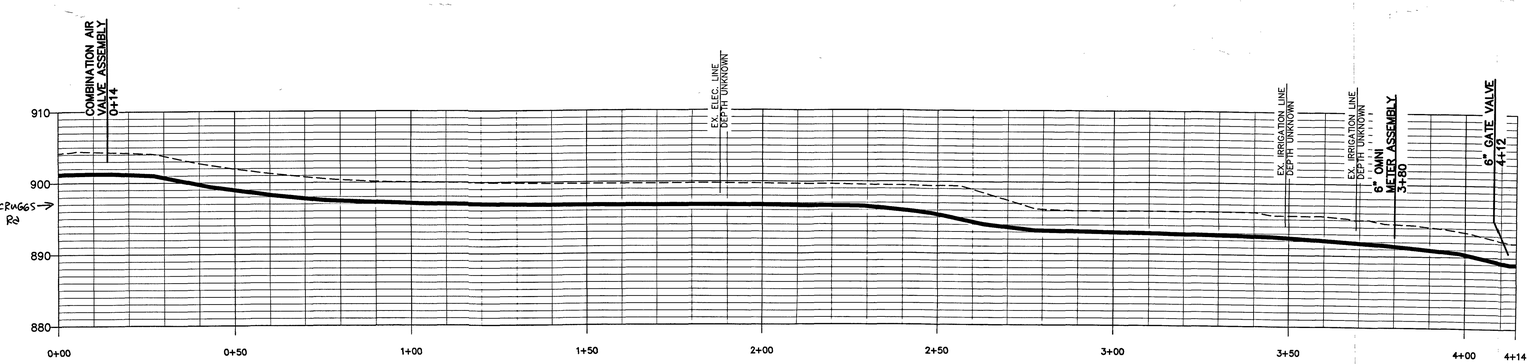

WATERLINE "F"

SCALE
VERTICAL: 1" = 10'
HORIZONTAL: 1" = 20'

WESTERN VIRGINIA WATER AUTHORITY
ENGINEERING SERVICES
601 S JEFFERSON ST, SUITE 300
ROANOKE, VA 24011
540-853-5700

CERTIFIED COMPETENT PROPERTY OF VIRGINIA
W. NICHOLAS BOBERSON
Lic. No. 040202204
PROFESSIONAL ENGINEER
1/25/19

ISLAND POINTE LANE
WATERLINE INTERCONNECT
FRANKLIN COUNTY
PLAN & PROFILE

Rev	Description	Date	By

Designed:
Drawn: DRJ
Checked:
Approved:
Date:
Project:

Sheet 1 of 1