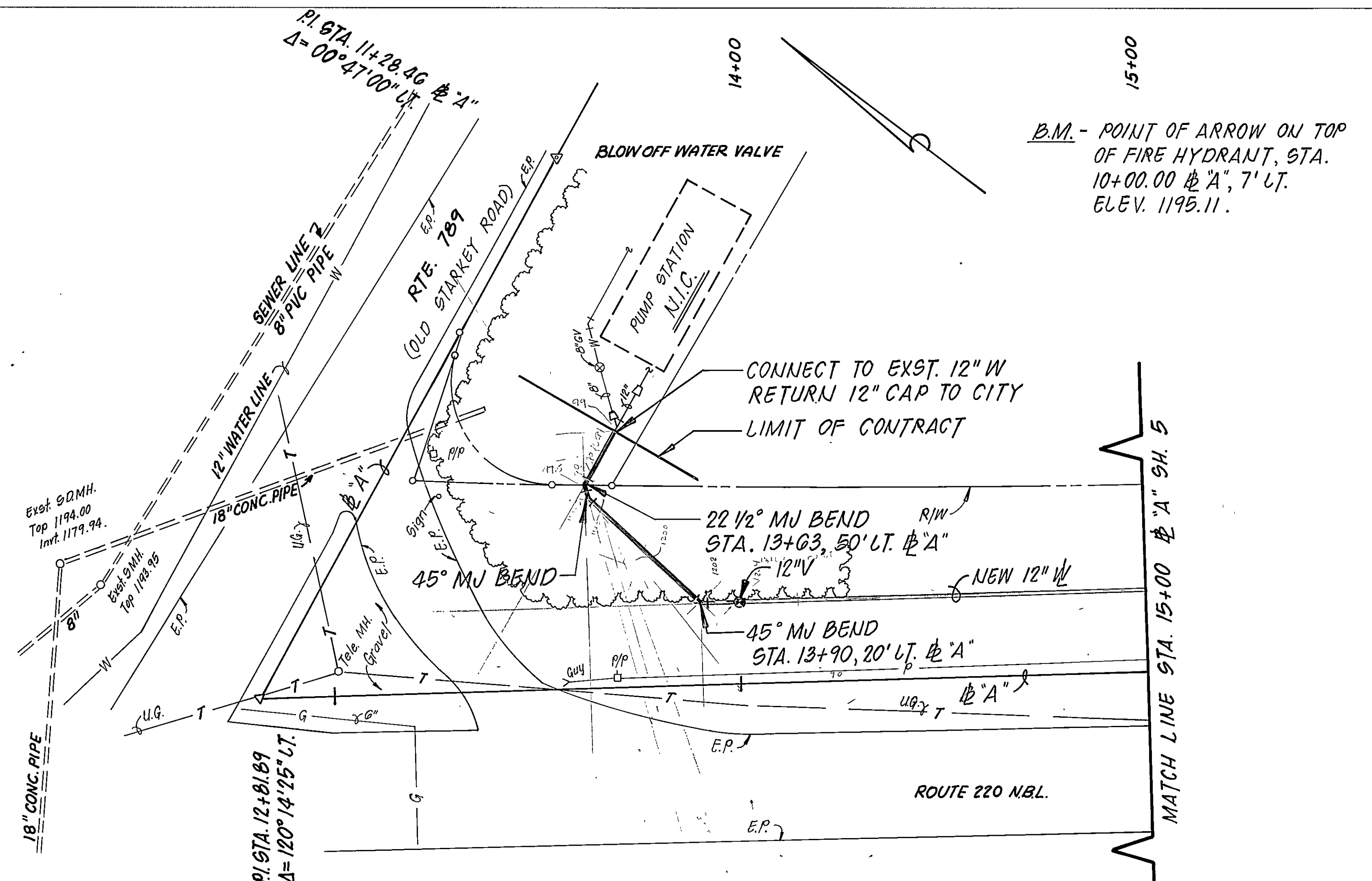
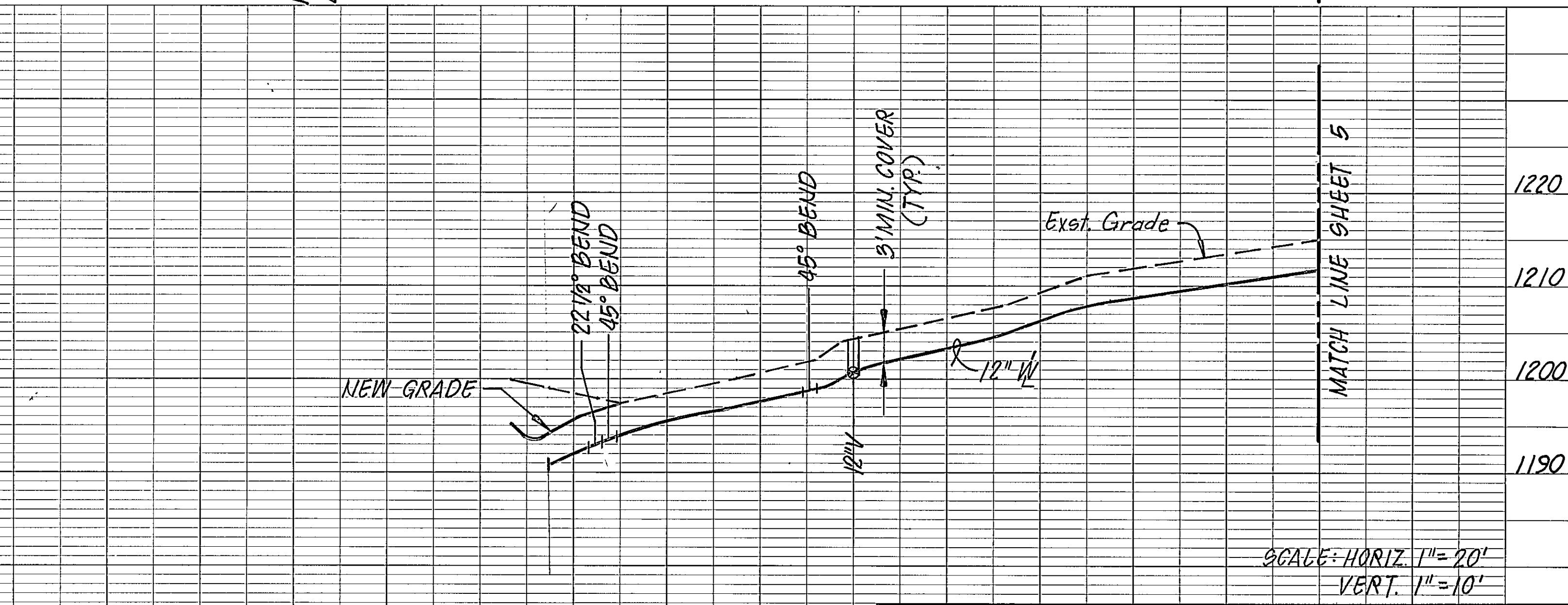


PLAN	SURVEYED	DATE
	PLOTTED	BY
	CHECKED	
	BY	
	DATE	
	NO.	


PROFILE	SURVEYED	DATE
	PLOTTED	BY
	CHECKED	
	BY	
	DATE	
	NO.	



B.M. - POINT OF ARROW ON TOP OF FIRE HYDRANT, STA. 10+00.00  $\phi$  "A", 7' LT. ELEV. 1195.11.



SCALE: HORIZ. 1" = 20'  
VERT. 1" = 10'



REVISION	DATE	DESCRIPTION	BY	APP.
1	5/15/86	REVISED ALIGNMENT	ARB	SWH
DESIGNED	WJJ	<b>FRANKLIN ROAD WATER LINE</b>		
DRAWN	ARB			
CHECKED	SWH			
APPROVED	SWH			
SUBMITTED		<b>PLAN AND PROFILE</b>		
SCALE: NOTED		COMM. NO.	622	
DATE FEB 1986		SHEET	4	