

KNOW ALL MEN BY THESE PRESENTS, TO WIT:

THAT THE TRUSTEES OF THE SOUTHWEST CONGREGATION OF JEHOVAH'S WITNESSES, ARE THE FEE SIMPLE OWNERS OF THE LAND SHOWN HEREON BOUNDED BY CORNERS 1 THRU 5 TO 1, INCLUSIVE, THE LAND CONVEYED TO SAID OWNERS BY BILLIE A. GOLDING, JANIS R. GOLDING, C. WAYNE BOITNOTT, LINDA A. BOITNOTT, RICHARD P. WIMBERLY, DENNIS R. WEST AND MICHAEL SASSARD, AND RECORDED IN DEED BOOK 1535, PAGE 211 AND ALSO THE LAND CONVEYED BY BETTY JEAN MASTERSON IN DEED BOOK 1574, PAGE 829, IN THE CLERK'S OFFICE OF THE CIRCUIT COURT OF THE CITY OF ROANOKE, VIRGINIA.

THE PLATTING AS SHOWN HEREON IS WITH THE FREE WILL AND CONSENT AND IS IN ACCORDANCE WITH THE DESIRES OF THE UNDERSIGNED OWNERS AND IS IN COMPLIANCE WITH SECTION 15-1-477 OF THE 1950 CODE OF VIRGINIA, AS AMENDED TO DATE, AND IN COMPLIANCE WITH THE PROVISIONS OF THE SUBDIVISION ORDINANCES OF THE CITY OF ROANOKE, VIRGINIA, AS AMENDED TO DATE.

WITNESS THE FOLLOWING SEALS AND SIGNATURES ON THIS THE 19th DAY OF July, 1988.

IN THE CLERKS OFFICE OF THE CIRCUIT COURT OF THE CITY OF ROANOKE, VIRGINIA, THIS MAP WAS PRESENTED ON THIS 19th DAY OF July, 1988, AND WITH THE CERTIFICATES OF DEDICATION AND ACKNOWLEDGEMENTS THERETO ATTACHED, IS ADMITTED TO RECORD AT 2:50 O'CLOCK P.M.

TESTEE: [Signature]
CLERK

STATE OF VIRGINIA

City of Roanoke

I, Kimberly C. White A NOTARY PUBLIC IN AND FOR THE AFORESAID City AND STATE, DO HEREBY CERTIFY THAT Perry L. Dean, Michael D. Sassard, Richard P. Wimberly and Mickey C. Wanzer WHOSE NAME IS SIGNED TO THE FOREGOING WRITING DATED 19 July HAVE PERSONALLY APPEARED BEFORE ME AND ACKNOWLEDGED THE SAME ON THIS 19th DAY OF July, 1988.

MY COMMISSION EXPIRES 13 July 1990

NOTARY PUBLIC

Southwest Congregation of
Jehovah's Witnesses

Perry L. Dean
Perry L. Dean, TRUSTEE (LOT M-4)

Mickey C. Wanzer
Mickey C. Wanzer, Trustee (LOT M-3)


Michael D. Sassard
Michael D. Sassard, TRUSTEE (LOT M-4)

Michael D. Sassard
Michael D. Sassard, Trustee (LOT M-3)

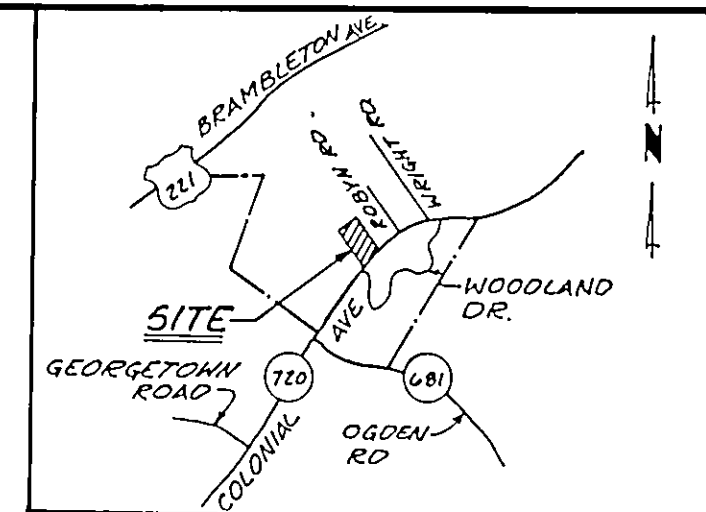
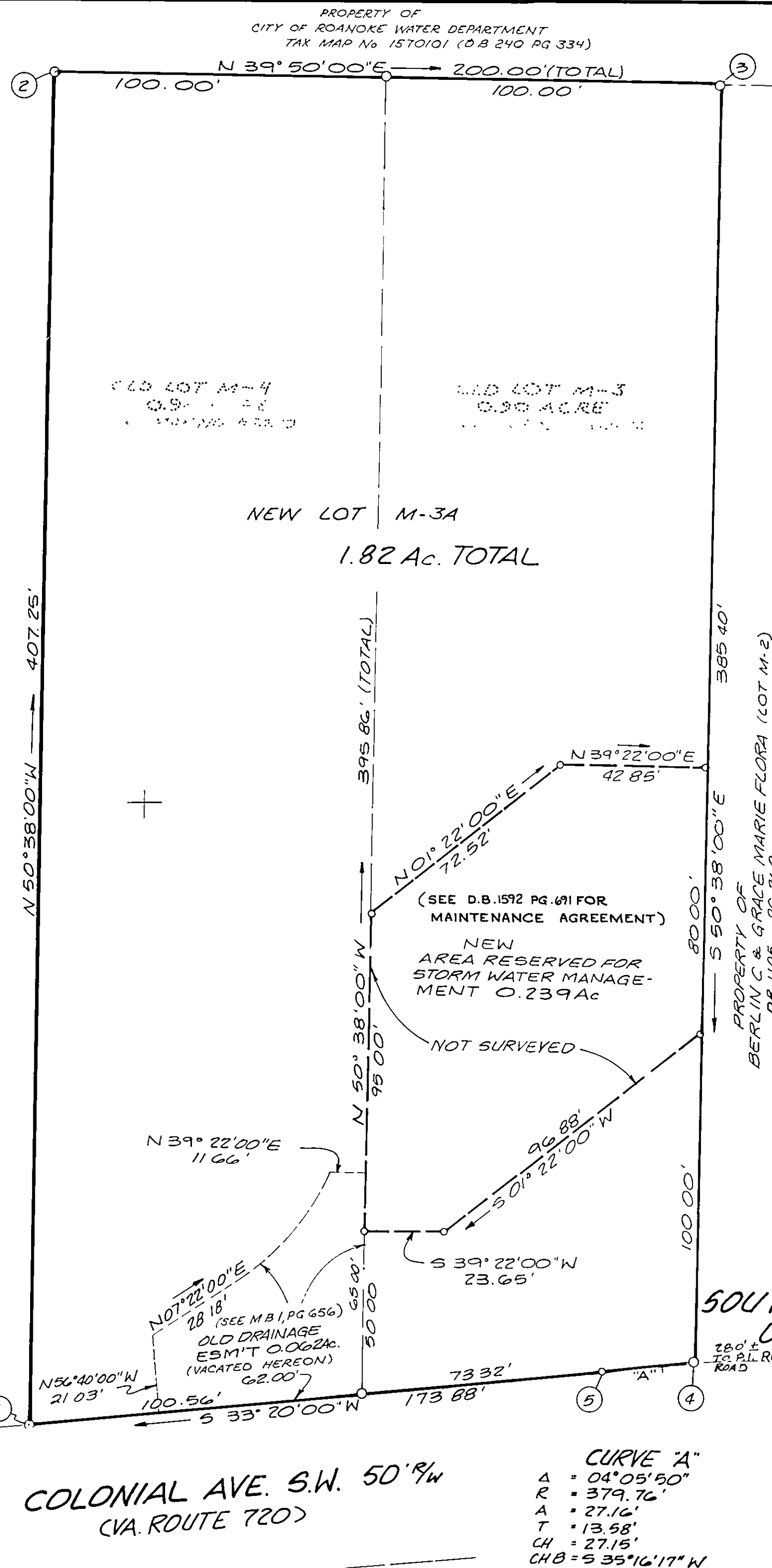
Richard P. Wimberly
Richard P. Wimberly, TRUSTEE (LOT M-4)

Richard P. Wimberly
Richard P. Wimberly, Trustee (LOT M-3)

APPROVED: [Signature] 10/31/88
AGENT ROANOKE CITY PLANNING COMM. DATE



[Signature] 10/31/88
CITY ENGINEER, CITY OF ROANOKE, VIRGINIA DATE



VICINITY MAP
NO SCALE

I HEREBY CERTIFY THIS PLAT
CORRECT TO THE BEST OF MY
KNOWLEDGE

Kenneth E. Carlton 7-11-88
DATE

NOTES


1. LEGAL REFERENCE:

DEED BOOK 1535, PAGE 211 - 1570113
DEED BOOK 1574, PAGE 829 - 1570114

2. PROPERTY NOT IN ANY HUD FLOOD HAZARD ZONE

LEGEND

— SURVEYED PROPERTY LINE
--- DEED LINE (NOT SURVEYED)
○ FOUND IRON



COR	NORTHING	EASTING
1	5,000.000	10,000.000
2	5,258.311	9,685.154
3	5,411.893	9,813.265
4	5,167.441	10,111.219
5	5,145.275	10,095.541
1	5,000.000	10,000.000