

SUPERVISED BY P.C. SCHIRMER  
DESIGNED BY P.C. SCHIRMER  
CADD OPERATOR M.E. CRAWFORD  
REVISED BY

PRINTS SENT TO	NO.	DATE
R/W DIV.		
ADVANCE PLANS		
COMPLETED PLANS		
DIST. ENGR.		
FOR UTILITIES		
RES. ENGR.		
COMPLETED PLANS		
CONSTR. ENGR.		

7456S1 01-04-90 16:12 GLH

# INDEX OF SHEETS

U1	TITLE SHEET
U2	UTILITY ADJUSTMENT QUANTITIES
U3	UTILITY PLAN SHEET
U4	UTILITY PLAN SHEET
U5	UTILITY PLAN SHEET
U6	UTILITY PLAN SHEET
U7	UTILITY PLAN SHEET
U8	UTILITY PLAN SHEET
U9	UTILITY PLAN SHEET
U10	UTILITY PLAN SHEET
U11	UTILITY OFFSET SHEET

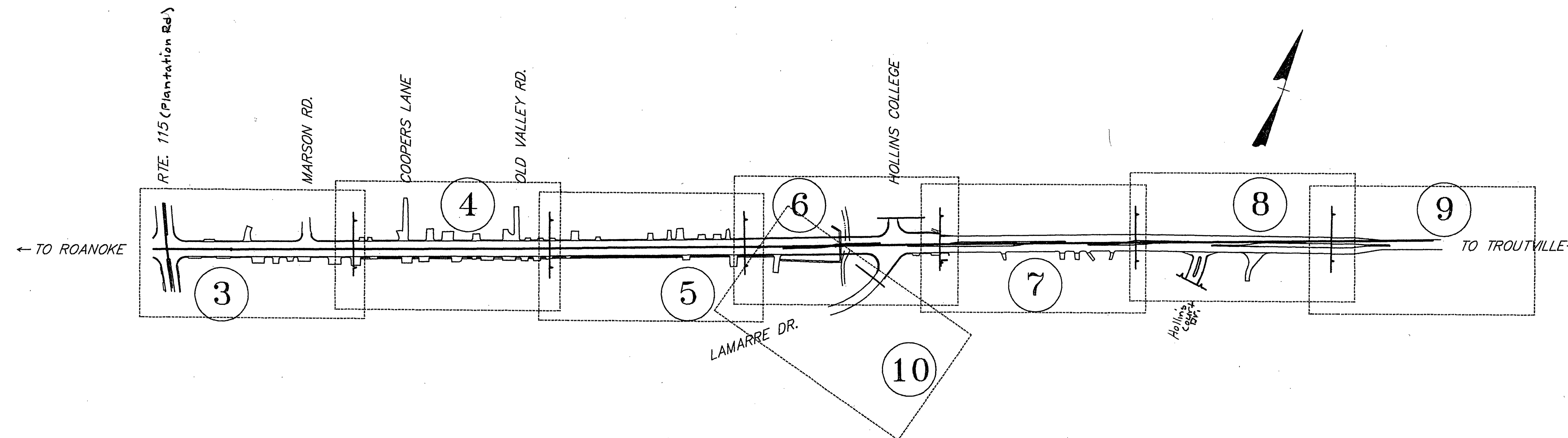


# COMMONWEALTH OF VIRGINIA DEPARTMENT OF TRANSPORTATION PLAN AND PROFILE OF PROPOSED UTILITY RELOCATIONS ROANOKE COUNTY STATE ROUTE 11

FROM: 0.02 MI. E. INT. RTE. 115  
TO: 0.91 MI. E. INT. RTE. 115

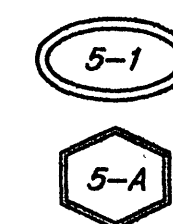
FHWA REGION	STATE	FEDERAL AID PROJECT	ROUTE	STATE PROJECT	SHEET NO.	TOTAL SHEETS
3	VA.		11	0011-080-105, PE-102 RW-202 C-502	U1	11

THIS PROJECT IS TO BE CONSTRUCTED IN ACCORDANCE WITH THE VIRGINIA DEPARTMENT OF TRANSPORTATION'S ROAD AND BRIDGE SPECIFICATIONS DATED JANUARY 1987, ROAD AND BRIDGE STANDARDS DATED JAN. 1, 1986, WORK AREA PROTECTION MANUAL DATED JANUARY 1987, AND AS AMENDED BY CONTRACT PROVISIONS AND THESE PLANS.



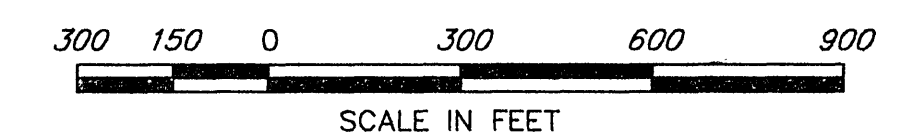
## LEGEND

4"W	PROPOSED WATER LINE	VALVE	CENTER LINE
4"W	EXISTING WATER LINE	EXISTING WATER METER	LIMITS OF CONSTRUCTION
T	UNDERGROUND TELEPHONE	PROPOSED WATER METER	CREEK
	PROPOSED STORM SEWER	EX. FIRE HYDRANT	EXISTING GUARD RAIL
6"S	EXISTING SANITARY SEWER	EX. MANHOLE	PROPOSED GUARD RAIL
4"F	EXISTING FORCE MAIN	POWER POLE	EQUALITY
=====	EXISTING STORM SEWER	TELEPHONE OR TELEGRAPH POLE	EX. FIRE HYDRANT
2"G	EXISTING GAS LINE	PROPOSED RIGHT-OF-WAY LINE	PROP. SANITARY SEWER
		PROPERTY LINE	



5-1 DENOTES WATER FACILITY ADJUSTMENT

5-A DENOTES SANITARY FACILITY ADJUSTMENT



PLAN NO.	PROJECT	FILE NO.	SHEET NO.
A		0011-080-105	U1