

QUANTITY & COST ESTIMATE

ITEM	QUANTITY	UNIT	UNIT PRICE	COST	BONDABLE
CLEARING AND GRUBBING		ACRES			
EXCAVATION		C.Y.			
EMBANKMENT		C.Y.			
STORM DRAIN DEMOLITION	350	LIN. FT.	30.00	10,500.00	10,500.00
CURB INLET DI-		EACH			
CURB INLET DI-		EACH			
INLET DI-1	1	EACH	2,000.00	2,000.00	2,000.00
MANHOLE MH-2	1	EACH	1,700.00	1,700.00	1,700.00
MANHOLE MH-		EACH			
JB-1	1	EACH	2500.00	2500.00	2500.00
-IN. CONCRETE PIPE, CLASS III		LIN. FT.			
24-IN. CONCRETE PIPE, CLASS IV	236	LIN. FT.	28.00	6,608.00	6,608.00
30-IN. CONCRETE PIPE, CLASS IV	175	LIN. FT.	36.00	6,300.00	6,300.00
-IN. C.M. CULVERT		LIN. FT.			
-IN. C.M. CULVERT		LIN. FT.			
BOX CULVERT		LUMP SUM			
PAVED DITCH		LIN. FT.			
RIPRAP - CLASS		S.F.			
SODDED SWALE		S.Y.			
24-IN. CONCRETE ENDWALL EW-11a	2	EACH	1,100.00	2,200.00	2,200.00
30-IN. END SECTION ES-1	1	EACH	175.00	175.00	175.00
HEADER CURB & GUTTER CG-		LIN. FT.			
CURB & GUTTER CG-		LIN. FT.			
VALLEY GUTTER		EACH			
GRAVEL BASE		S.Y.			
GRAVEL SHOULDER		S.Y.			
SURFACE TREATMENT		S.Y.			
-IN. BIT. CONC.: TYPE B-		S.Y.			
-IN. BIT. CONC.: TYPE S-		S.Y.			
-IN. BASE MATERIAL		C.Y.			
-IN. SUBBASE MATERIAL		C.Y.			
TRAFFIC BARRICADE		EACH			
8" WATER LINE		LIN. FT.			
4" WATER LINE	35	LIN. FT.	20.00	700.00	700.00
FIRE VAULT WITH METER	1	EACH	10,000.00	10,000.00	10,000.00
FIRE HYDRANT ASSEMBLIES		EACH			
BLOW OFFS W/VAULT, FRAME & COVER		EACH			
-IN. GATE VALVES, W/VAULT, FRAME & COVER		EACH			
-IN. GATE VALVES, W/VAULT, FRAME & COVER		EACH			
6" SANITARY SEWER	10	LIN. FT.	45.00	450.00	450.00
STANDARD MANHOLE W/FRAME & COVER		EACH			
SAMPLING MANHOLE/PORT	1	EACH	1,500.00	1,500.00	1,500.00
AS-BUILT PLANS		LUMP SUM			
STORMWATER MANAGEMENT		LUMP SUM			
SUB TOTAL					44,633.00
10% CONTINGENCY					4,463.00
ESTIMATED TOTAL					49,096.00
I HEREBY CERTIFY THAT THE FOREGOING ESTIMATE REFLECTS THE CURRENT IMPROVEMENT COSTS OF THIS PROJECT.					
SIGNED:	DATE:		JULY 15, 2004		

GENERAL NOTES

All construction methods and materials shall conform to the Construction Standards and Specifications of Roanoke County and/or the Virginia Department of Transportation.

The contractor or developer is required to notify the Roanoke County Engineering Division in writing at least three (3) days prior to any construction, including, but not limited to the following:

- Installation of approved erosion control devices
- Clearing and grubbing
- Subgrade excavation
- Installing storm sewers or culverts
- Setting curb and gutter forms
- Placing curb and gutter
- Placing other concrete
- Placing gravel base
- Placing any roadway surface
- Installing water lines
- Installing sanitary sewer lines

A pre-construction conference should be scheduled with the Roanoke County Engineering Division, to be held at least one (1) day prior to any construction.

Measures to control erosion and siltation must be provided prior to plan approval. Plan approval in no way relieves the developer or contractor of the responsibilities contained within the erosion and siltation control policies.

A permit must be obtained from the V.D.O.T. Residency Office, Roanoke County, prior to construction in the highway right-of-way.

Plan approval does not guarantee issuance of any permits by V.D.O.T.

An approved set of plans and all permits must be available at the construction site.

Field construction shall honor proposed drainage divides as shown on plans.

All unsuitable material shall be removed from the construction limits of the roadway before placing embankment.

Pavement sections on approved plans are based on a minimum CBR of 10. CBR tests are to be performed by the engineer and submitted to V.D.O.T. and to the Roanoke County Engineering Division prior to placement. CBR values < 10 will require revised pavement sections.

All roadside ditches or grades of more than 5 percent shall be paved with cement concrete to the limits as indicated on the plans and as required at the field inspection.

Location of guard rails shall be determined at a joint field inspection by the County and V.D.O.T.

All springs shall be capped and piped to the nearest storm sewer or natural watercourse. The pipe shall be 6 inch minimum diameter and conform to V.D.O.T. Standard SB-1.

Standard street and traffic control signs shall be erected at each intersection by the developer prior to final street acceptance.

Construction debris shall be containerized in accordance with the Virginia Litter Control Act. No less than one litter receptacle shall be provided on site.

The contractor shall provide adequate means of cleaning mud from trucks and/or other equipment prior to entering public streets. It is the contractors responsibility to insure that the streets are in a clean, mud and dust free condition at all times.

The developer and/or contractor shall supply all utility companies with copies of approved plans, advising them that all grading and installation shall conform to approved plans.

Contractors shall notify utilities of proposed construction at least two (2), but not more than ten (10) working days in advance. Area public utilities may be notified thru "Miss Utility": 1-800-552-7001.

The developer or contractor shall supply the county with correct As-Built plans before final acceptance.

All work shall be subject to inspection by Roanoke County and/or V.D.O.T. inspectors.


Field corrections shall be approved by the Roanoke County Engineering Division prior to such construction.

100 year floodway and floodplain information shall be shown where applicable.

Grade stakes shall be set for all curb and gutter, culverts, sanitary sewer and storm sewer.

SHEET INDEX

- C1 COVER SHEET
- C2 GENERAL NOTES
- C3 MISCELLANEOUS DETAILS
- C4 DEMOLITION & OVERVIEW PLAN
- C5 LAYOUT AND UTILITY PLAN
- C6 GRADING PLAN
- C7 EROSION CONTROL PLAN
- C8 STORM SEWER PROFILES
- C9 LANDSCAPE PLAN
- C10 EROSION CONTROL DETAILS
- C11 STANDARD ROANOKE COUNTY WATER DETAILS
- C12 STANDARD ROANOKE COUNTY SEWER DETAILS
- C13 WALL PLAN VIEW
- C14 WALL PROFILES #1, #2 & #3
- C15 WALL DETAILS AND SPECIFICATIONS



20 South Roanoke St.
Fincastle, Virginia 24090
540.473.1253 540.473.1254(Fax)
email@engineeringconcepts.com

SEWER NOTES

A minimum cover of three (3) feet is required over proposed lines.

Contractor shall be responsible for locating and uncovering all manholes after paving. Manhole tops shall be adjusted to grade if necessary.

All existing utilities may not be shown or may not be shown in the exact location. The contractor shall comply with State Water Works Regulations, Section 12.05.03, where lines cross.

House connections are to be made with 4" pipe installed at a minimum grade of 1/4 inch to 1 foot in R/W.

Laterals from manholes shall be PVC or Ductile Iron of sufficient length to provide two (2) feet of bearing on natural ground. The transition from ductile iron to asbestos cement or concrete pipe shall be made with an adapter coupling in R/W.

All trenches in existing or future rights-of-way shall be compacted according to V.D.O.T. standards.

Lines shall be staked prior to construction.

All water and sanitary sewer facilities are to be installed according to the Roanoke County Water and Sanitary Sewer Design and Construction Standards.

WATER NOTES

A minimum cover of three (3) feet is required over proposed lines.

Contractor shall be responsible for locating and uncovering valve vaults after paving and adjustment to final grade if necessary.

All existing utilities may not be shown or may not be shown in the exact location. The contractor shall comply with the State Water Works Regulations, Section 12.05.03, where lines cross.

All trenches in existing or future highway right-of-ways shall be compacted according to V.D.O.T. standards.

Lines shall be staked prior to construction.

Water main shall be minimum Class 52 Ductile Iron in accordance to AWWA C151 or DR-14 PVC in accordance with AWWA C-900.

Availability number 03202

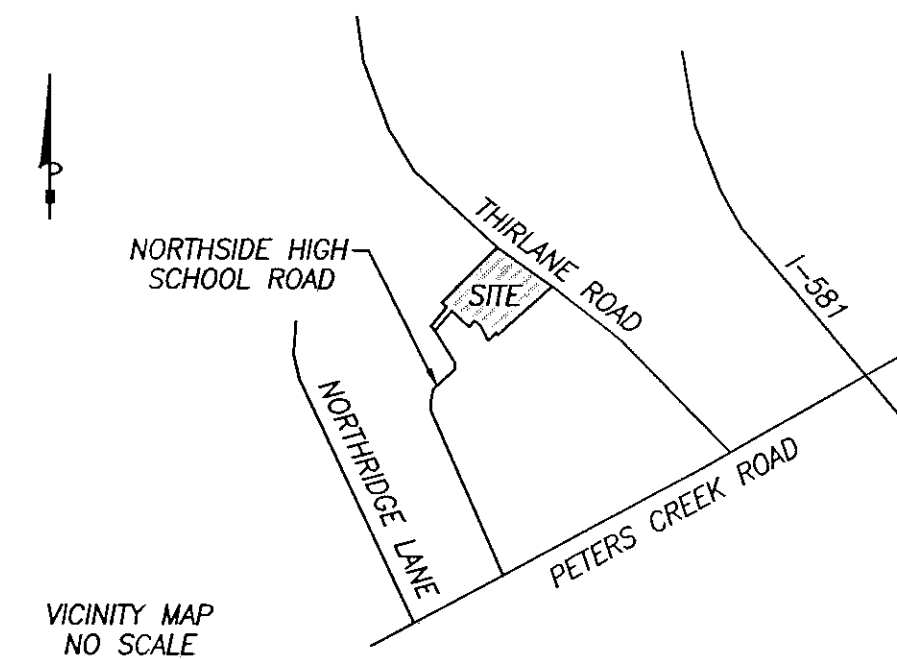
All water and sanitary sewer facilities are to be installed according to the Roanoke County Water and Sanitary Sewer Design and Construction Standards.

The concrete vault with meter(s) will be supplied by Roanoke County Utility.

The connection shall be made by Roanoke County Utility Department. This work and delivery of the meter vault will be coordinated at the pre-construction meeting.

LEGEND

Property Line	---
Right-of-way	--- R/W ---
Centerline	---
Minimum Building Line	--- M.B.L. ---
Existing Storm Sewer	--- SD --- SD --- SD ---
Existing Sanitary Sewer	--- SS --- SS --- SS ---
Existing Water Main	---
Existing Contour	--- 1045 ---
Proposed Contour	--- 1045 ---
Proposed Limits of Clearing	---
Proposed Storm Sewer	---
Proposed Sanitary Sewer	---
Proposed Water Main	---
Silt Fence	--- X --- X --- X --- X --- X ---



VICINITY MAP
N.T.S.

SURVEY INFORMATION

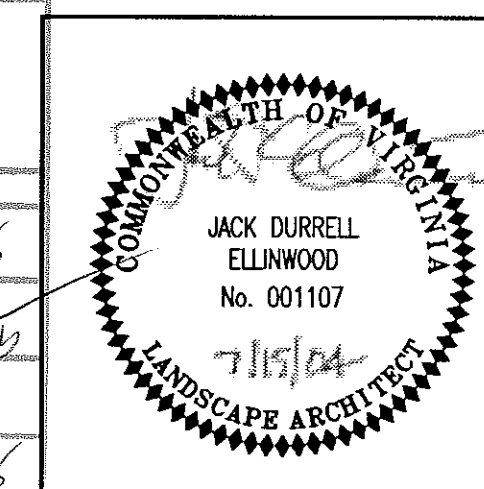
Horizontal and vertical control surveys were performed in (year) 2002 by ENGINEERING CONCEPTS, INC.

Source of topographic mapping is ENGINEERING CONCEPTS, INC. dated 2002

Boundary was performed by ENGINEERING CONCEPTS, INC. dated 2004 - SEE PLAT OF SUBDIVISION



DEVELOPMENT PLAN APPROVED FOR CONSTRUCTION BY ROANOKE COUNTY	
Department	Date
Development Review	4/11/05
Engineering	4/11/05
Water & Sewer	4/11/05
Planning & Zoning	4/11/05



PROFESSIONAL
SEAL AND SIGNATURE

COUNTY OF ROANOKE

NAME OF DEVELOPMENT

VERIZON WIRELESS
SWITCHING CENTER

MAGISTERIAL DISTRICT(S)

CATAWBA

OWNER (name, address, telephone)

VERIZON WIRELESS
1810 MAGNOLIA STREET
RICHMOND, VA 23222

DEVELOPER (name, address, telephone)

CONTACT: MARSHALL PEARSALL
1810 MAGNOLIA STREET
RICHMOND, VA 23222

804.329.1039

ENGINEER, ARCHITECT OR SURVEYOR (name, address, telephone)

ENGINEERING CONCEPTS, INC., 20 S. ROANOKE STREET
FINCASTLE, VA 24090 (540)473-1253

TAX MAP NO(S)

37.10-1-4.1

I, Marshall Pearsall OWNER/DEVELOPER, AM AWARE OF THE SITE DESIGN REQUIREMENTS IMPOSED BY THIS SITE DEVELOPMENT PLAN AND OTHER APPLICABLE COUNTY CODES. I HEREBY CERTIFY THAT I AGREE TO COMPLY WITH THESE REQUIREMENTS, UNLESS MODIFIED IN ACCORDANCE WITH LOCAL LAW.