
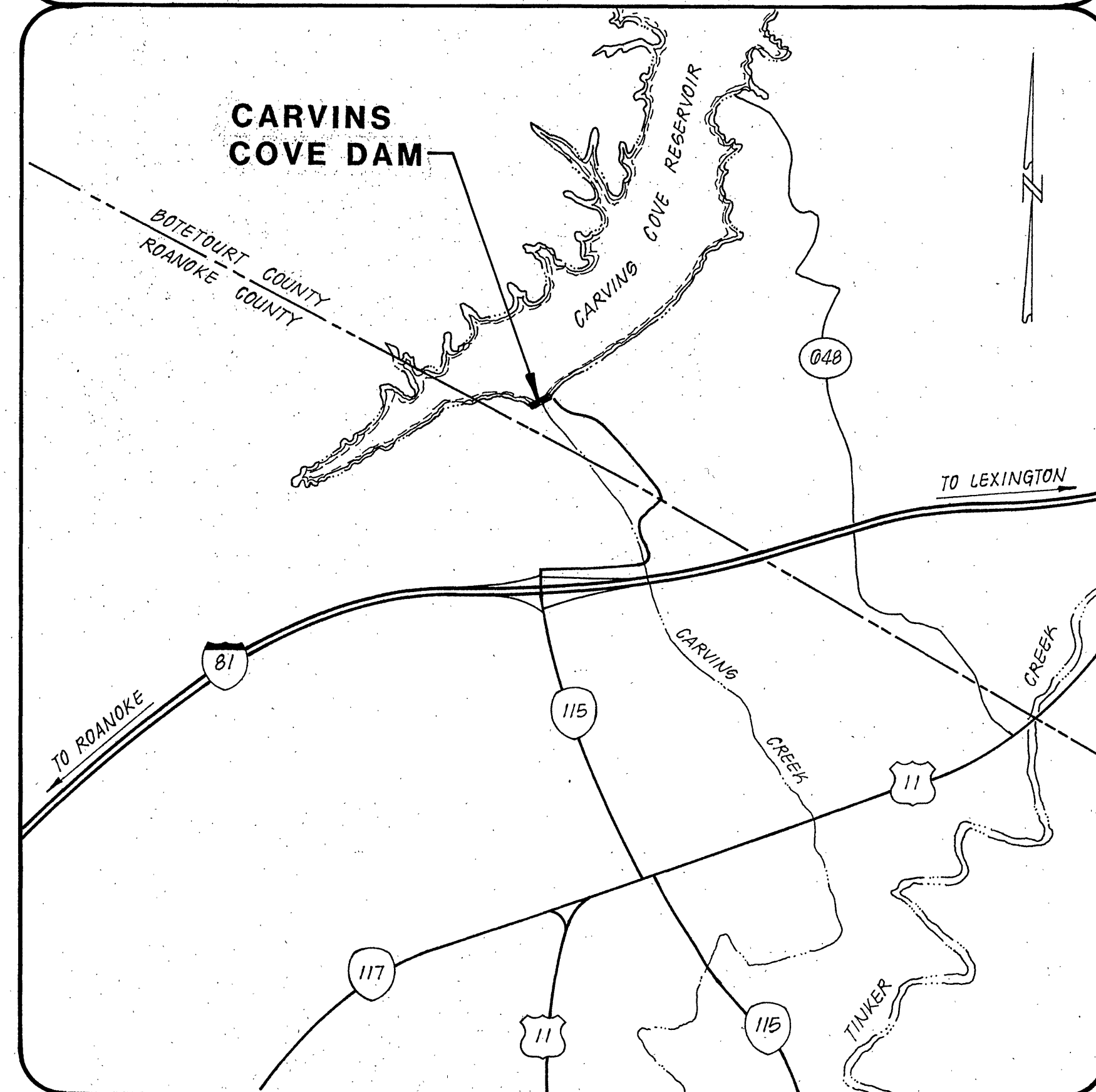


# PROJECT LOCATION MAP



OFFICE OF CITY ENGINEER  
ROOM 350  
MUNICIPAL BUILDING  
215 CHURCH AVENUE, S.W.  
ROANOKE, VIRGINIA 24011


# INDEX OF SHEETS

- 1 TITLE SHEET
- 2 ABBREVIATIONS, LEGEND, GENERAL NOTES AND VICINITY MAP
- 3 PLANS AND DETAILS

# CONSULTING ENGINEERS

**MATTERN AND CRAIG**  
**CONSULTING ENGINEERS**  
**ROANOKE, VIRGINIA**

COMMISSION NUMBER: **614**



# PROJECT NAME

**FLOOD DAMAGE REPAIRS**  
**AT CARVINS COVE DAM**

PROJECT NO. **85-20**  
COMM. NO. 614

PROJECT NUMBER: \_\_\_\_\_

REVISION	BY	DESCRIPTION:	DATE
REVISION	BY	DESCRIPTION:	DATE
REVISION	BY	DESCRIPTION:	DATE
REVISION	BY	DESCRIPTION:	DATE

# APPROVED FOR CONSTRUCTION

ROANOKE CITY ENGINEER \_\_\_\_\_ DATE \_\_\_\_\_

DIRECTOR OF PUBLIC WORKS \_\_\_\_\_ DATE \_\_\_\_\_

DIRECTOR OF UTILITIES AND OPERATIONS \_\_\_\_\_ DATE \_\_\_\_\_

\_\_\_\_\_ DATE \_\_\_\_\_

\_\_\_\_\_ DATE \_\_\_\_\_

ADVERTISED DATE: \_\_\_\_\_

SET NUMBER: \_\_\_\_\_

SHEET NUMBER: **1** OF **3**

**85-20**

CCDAM - FLOOD REPAIRS