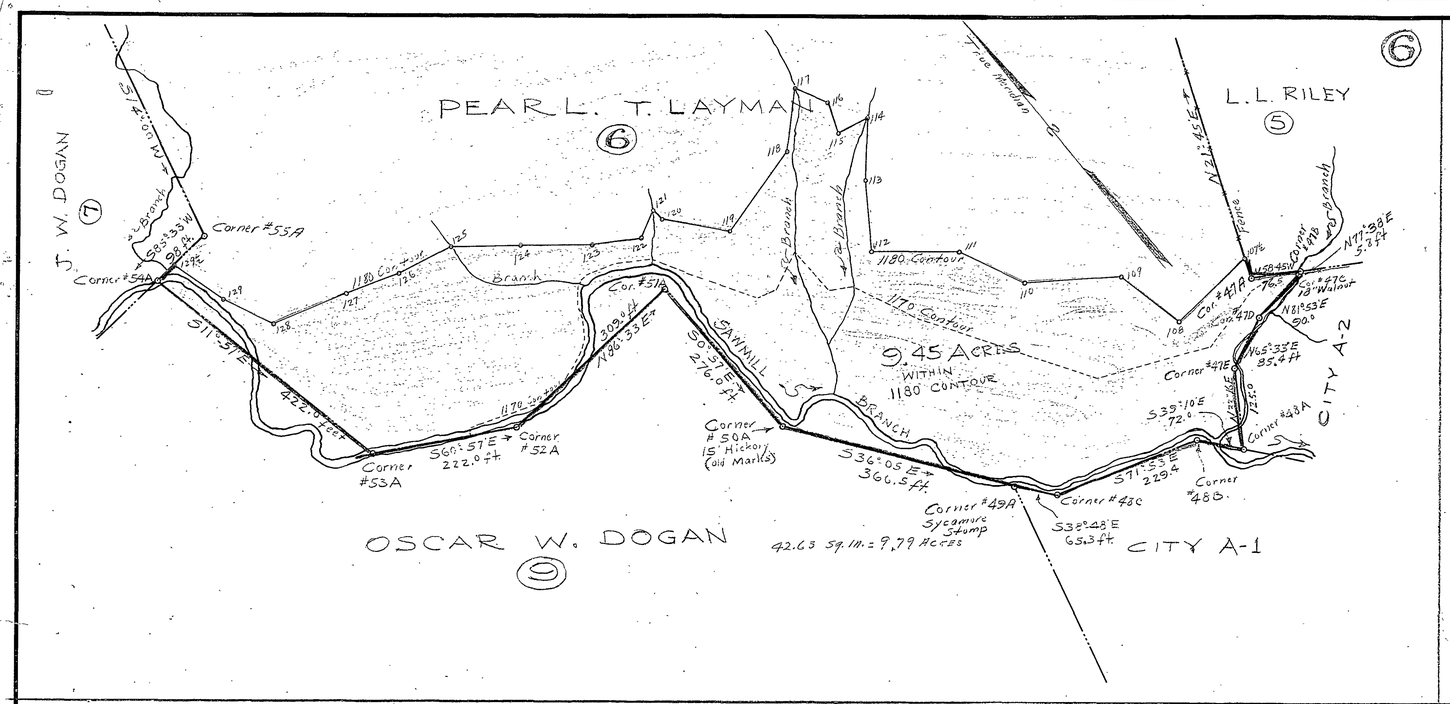
6
PEAR L. T. LAYMAN
6
L. L. RILEY
5
J. W. DOGAN
7
Corner #54A
Corner #55A
Corner #53A
Corner #52A
Corner #50A
15" Hickory (old Marl(s))
Corner #51A
Corner #49A
Sycamore Stump
Corner #48C
Corner #48D
Corner #47A
Corner #47B
Corner #47C
Corner #47D
Corner #41A
Corner #43A
1180 Contour
1170 Contour
9.45 ACRES
WITHIN
1180 CONTOUR
SAWMILL
BRANCH
Branch
True Meridian
CITY A-2
CITY A-1
OSCAR W. DOGAN
9
42.63 Sq. In. = 9.79 Acres

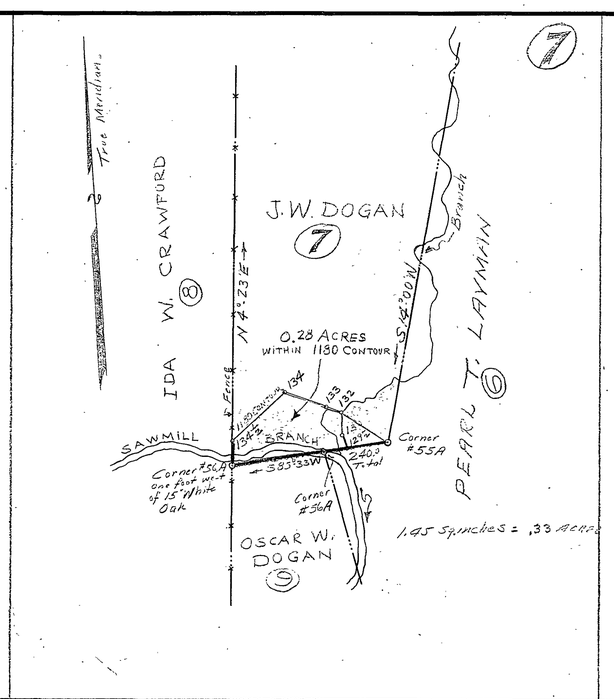
7
True Meridian
IDA W. CRAWFORD
8
J.W. DOGAN
7
PEARL T. LAYMAN
6
0.28 ACRES
WITHIN 1180 CONTOUR
Corner #55A
Corner #56A
Corner #54A
One foot west of 15" White Oak
SAWMILL
BRANCH
Branch
Fence
OSCAR W. DOGAN
9
1.45 Sq. inches = .33 Acres

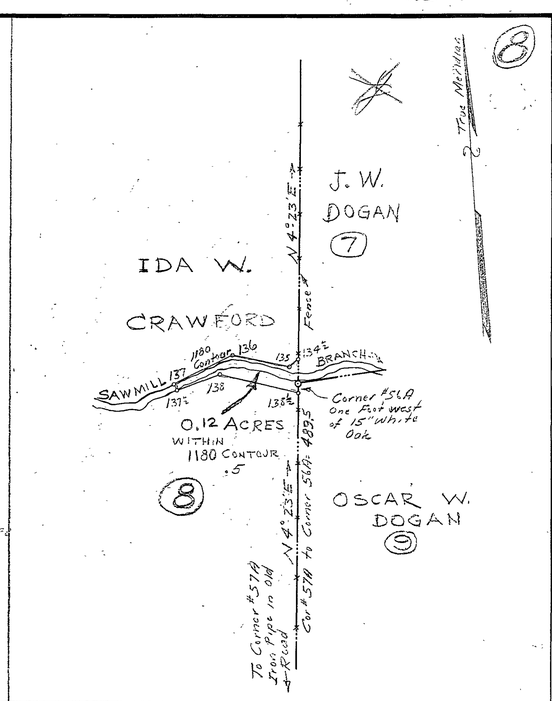
8
True Meridian
J. W. DOGAN
7
IDA W. CRAWFORD
8
Fence
SAWMILL
BRANCH
1180 Contour
Corner #54A
One foot west of 15" White Oak
0.12 ACRES
WITHIN
1180 CONTOUR
OSCAR W. DOGAN
9
To Corner #57A Iron Pipe in Old Road
Cor. #57A to Corner 54A: 495.5

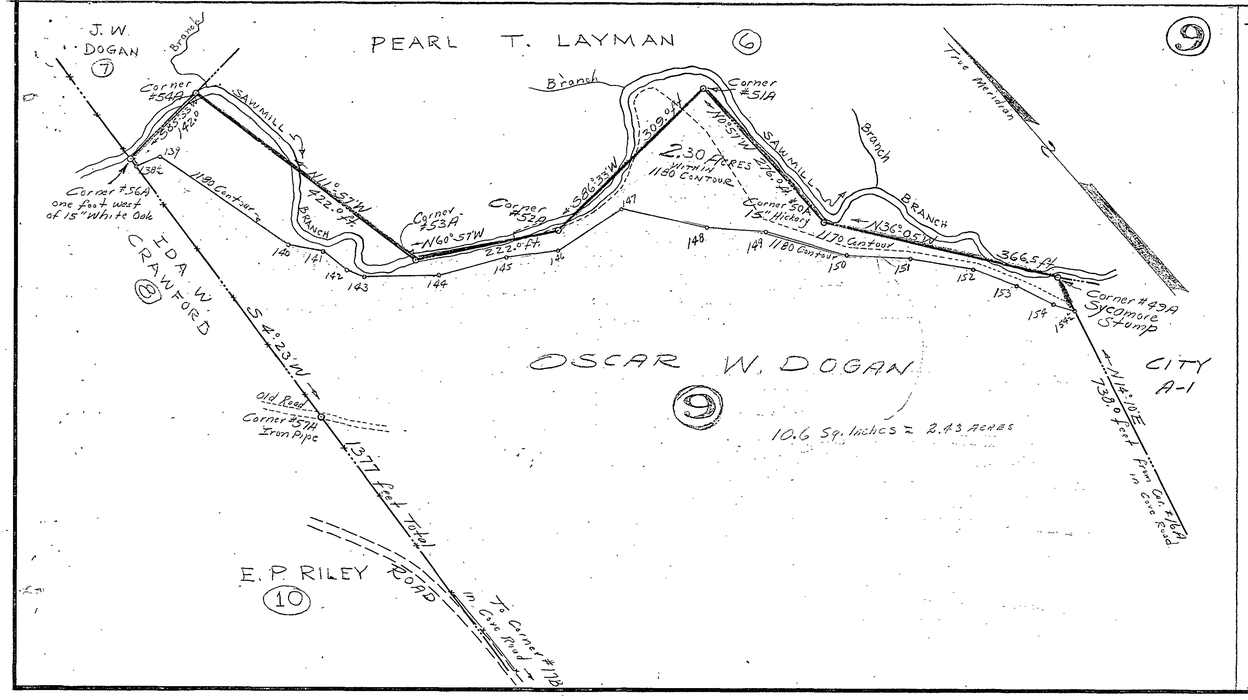
9
J. W. DOGAN
7
PEARL T. LAYMAN
6
Branch
Corner #54A
Corner #51A
Corner #53A
Corner #52A
Corner #50A
15" Hickory
Corner #49A
Sycamore Stump
Corner #54A one foot west of 15" White Oak
SAWMILL
BRANCH
1180 Contour
1170 Contour
2.30 ACRES
WITHIN
1180 CONTOUR
True Meridian
IDA W. CRAWFORD
8
OSCAR W. DOGAN
9
CITY A-1
10.6 Sq. Inches = 2.43 Acres
Old Road
Corner #57A Iron Pipe
1377 feet Total
To Corner #17B in Cove Road
E. P. RILEY ROAD
10

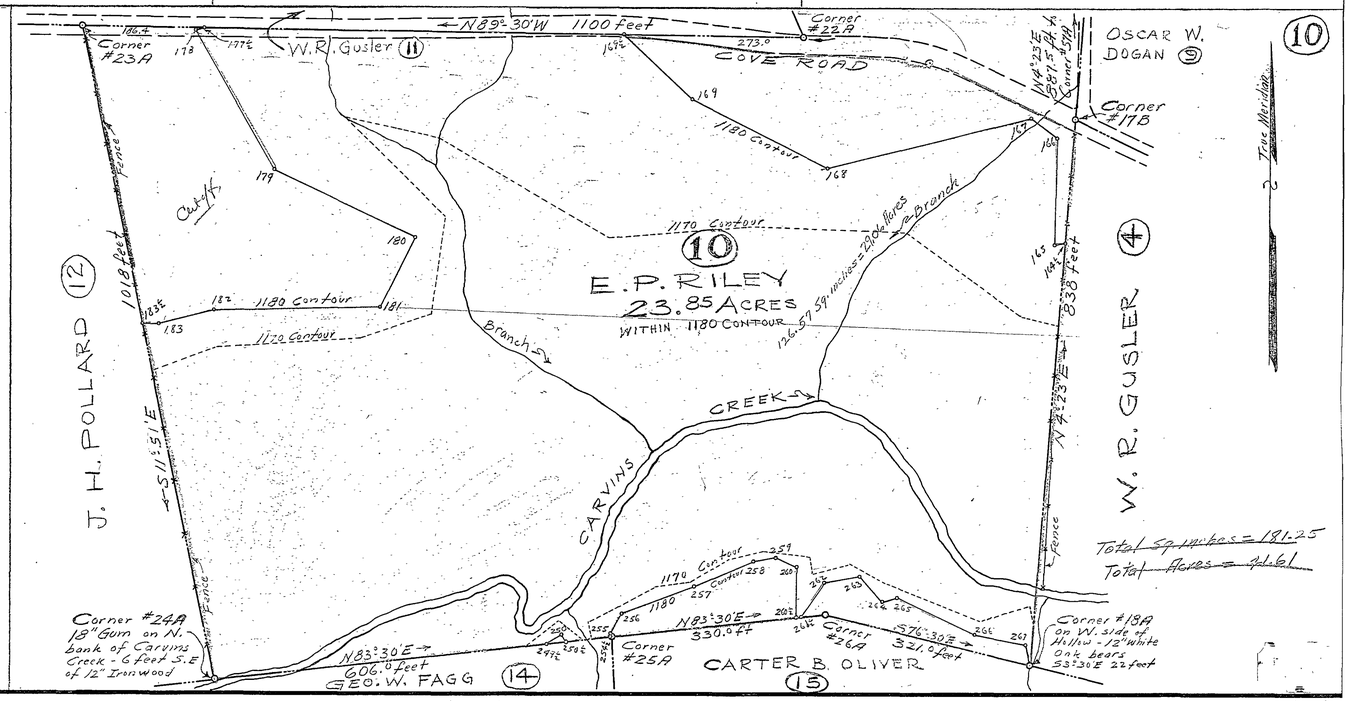
10
N89°30'W 1100 Feet
Corner #23A
Corner #22A
W. R. Gusler
11
COVE ROAD
OSCAR W. DOGAN
9
Corner #17B
1180 Contour
1170 Contour
Cut off
10
E. P. RILEY
23.85 ACRES
WITHIN 1180 CONTOUR
126.67 Sq. inches = 2.04 Acres
Branch
CREEK
CARVINS
J. H. POLLARD
12
1018 feet
838 feet
W. R. GUSLER
4
Fence
Corner #24A
18" Gum on N. Bank of Carvins Creek - 6 feet S.E. of 12" Ironwood
N83°30'E
606.0 feet
GEO. W. FAGG
14
Corner #25A
N83°30'E
330.0 ft
Corner #26A
S76°30'E
321.0 feet
CARTER B. OLIVER
15
Corner #18A
On W. side of Hollow - 12" White Oak bears S3°30'E 22 feet
Total Sq. inches = 181.25
Total Acres = 41.61